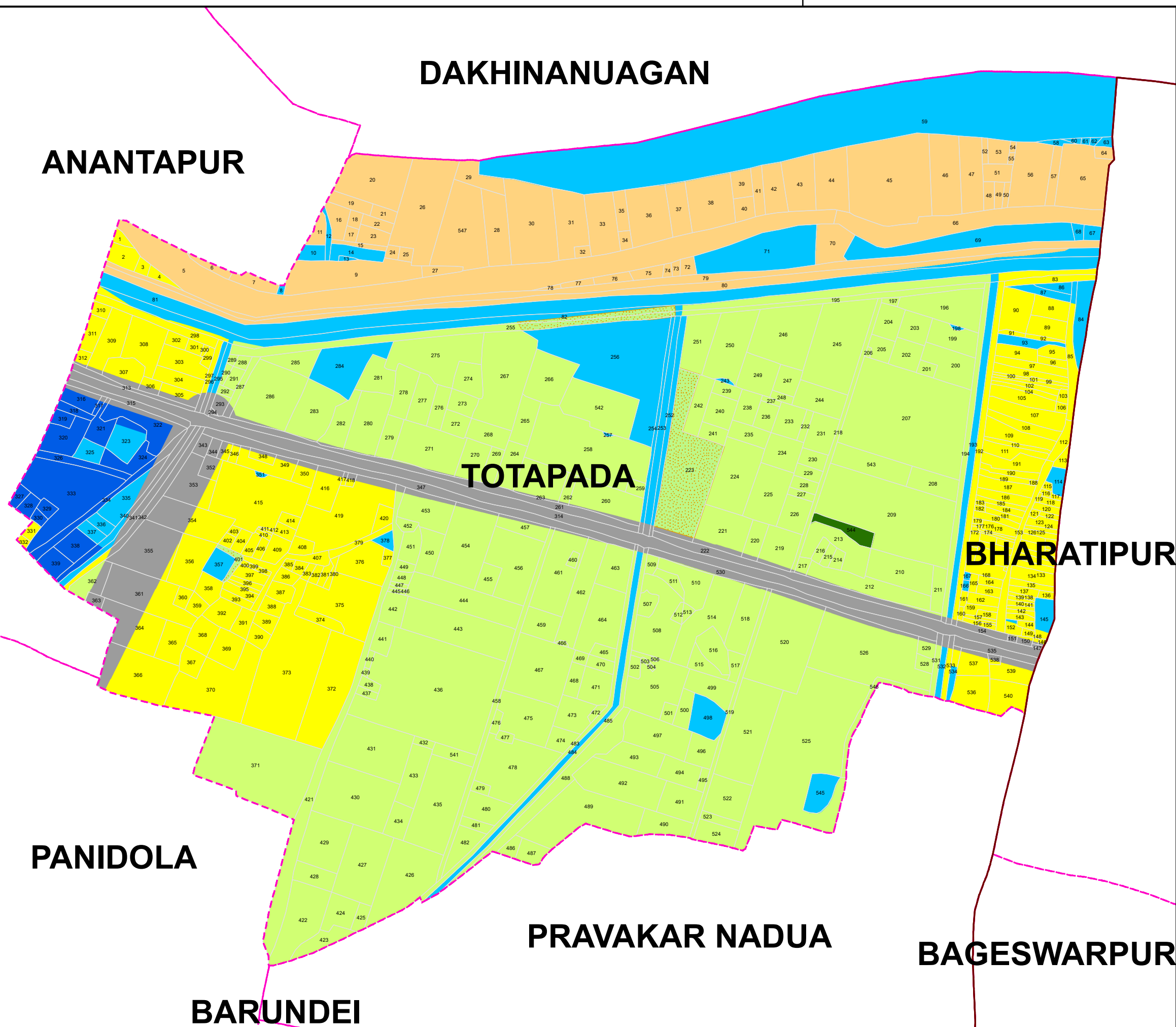


85°47'30"E

85°48'0"E

# DAKHINANUAGAN

# ANANTAPUR



# TOTAPADA

# BHARATIPUR

# PANIDOLA

# PRAVAKAR NADUA

# BAGESWARPUR

# BARUNDEI

20°7'30"N

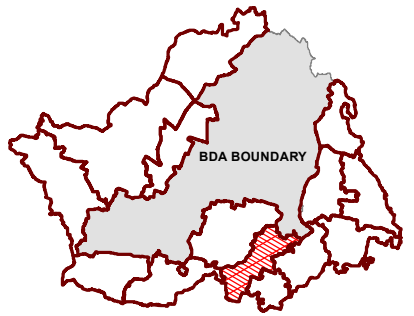
20°7'30"N

85°47'30"E

85°48'0"E

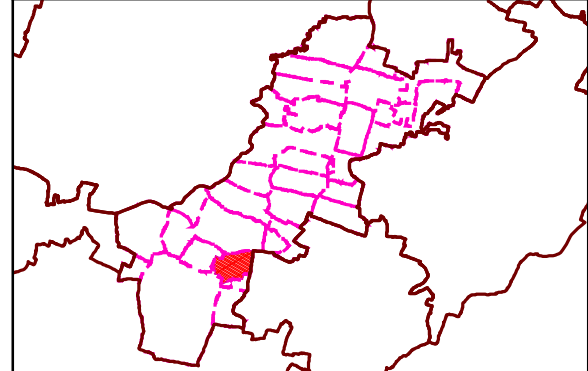
## DRAFT LAND USE MAP

### KEY MAP: ZONE OF EXTENDED AREA



### ZONE : KALANPURSASAN


### KEY MAP: VILLAGE IN KALANPURSASAN ZONE



### VILLAGE / MOUZA : TOTAPADA

### LEGEND

ZONE BOUNDARY	VILLAGE BOUNDARY	PLOT BOUNDARY
<b>LANDUSE</b>	<b>AGRICULTURAL &amp; FOREST USE ZONE</b>	<b>TRANSPORTATION USE ZONE</b>
RESIDENTIAL	AGRICULTURE	ROADS
RETAIL COMMERCIAL & BUSINESS	FOREST	RAILWAYS
WHOLESALE COMMERCIAL	FOREST BUFFER	BUS DEPOTS/TRUCK TERMINALS
OPEN SPACE	INDUSTRIAL	REGULATED ZONE
UTILITY & SERVICES	PUBLIC & SEMI PUBLIC	WATER BODIES
INDUSTRIAL	MONUMENTS	ENVIRONMENTALLY SENSITIVE ZONE



NOTES:

**BHUBANESWAR DEVELOPMENT AUTHORITY (BDA)**  
 AKASH SHOVA BUILDING, SACHIVALAYA MARG  
 BHUBANESWAR-751001



**ALL INDIA INSTITUTE OF LOCAL-SELF GOVERNMENT (AIIJSG)**  
 PROJECT OFFICE:  
 SYED MANZIL ACHARYAVIHAR SQUARE,  
 BHUBANESWAR-751022

CONSULTANT: *Shashi Kant Pandey*  
 (DR. SHASHIKANT PANDEY)

