

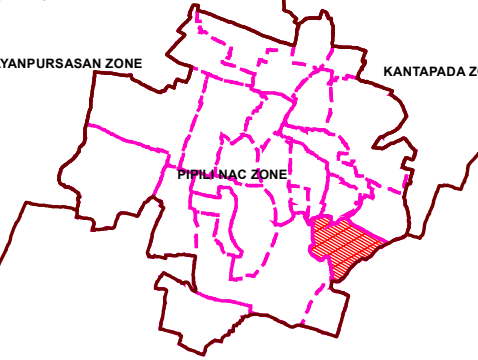
DRAFT LAND USE MAP

KEY MAP: ZONE OF EXTENDED AREA



ZONE : PIPILI NAC

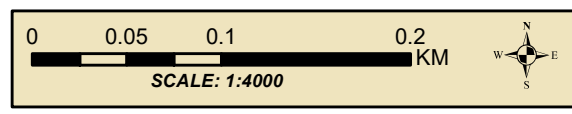
KEY MAP: VILLAGE IN PIPLI NAC ZONE



VILLAGE / MOUZA : SURSURA

LEGEND

ZONE BOUNDARY	VILLAGE BOUNDARY	PLOT BOUNDARY
LANDUSE	AGRICULTURAL & FOREST USE ZONE	TRANSPORTATION USE ZONE
RESIDENTIAL	A-1 AGRICULTURE	ROADS
RETAIL COMMERCIAL & BUSINESS	FOREST	RAILWAYS
WHOLESALE COMMERCIAL	FOREST BUFFER	BUS DEPOTS/TRUCK TERMINALS
OPEN SPACE		REGULATED ZONE
UTILITY & SERVICES		ENVIRONMENTALLY SENSITIVE ZONE
INDUSTRIAL		
PUBLIC & SEMI PUBLIC		
MONUMENTS		
WATER BODIES		
ENVIRONMENTALLY SENSITIVE ZONE		




NOTES:

BHUBANESWAR DEVELOPMENT AUTHORITY (BDA)
 AKASH SHOVA BUILDING, SACHIVALAYA MARG
 BHUBANESWAR-751001



ALL INDIA INSTITUTE OF LOCAL-SELF GOVERNMENT (AIILSG)
 PROJECT OFFICE:
 SYED MANZIL ACHARYAVIHAR SQUARE,
 BHUBANESWAR-751022

CONSULTANT: *Shashi Kant Pandey*
 (DR. SHASHIKANT PANDEY)



MAP NO : B2 / 23

GIS BASED COMPREHENSIVE DEVELOPMENT PLAN FOR EXTENDED AREA OF BHUBANESWAR DEVELOPMENT AUTHORITY (BDA) - 2040