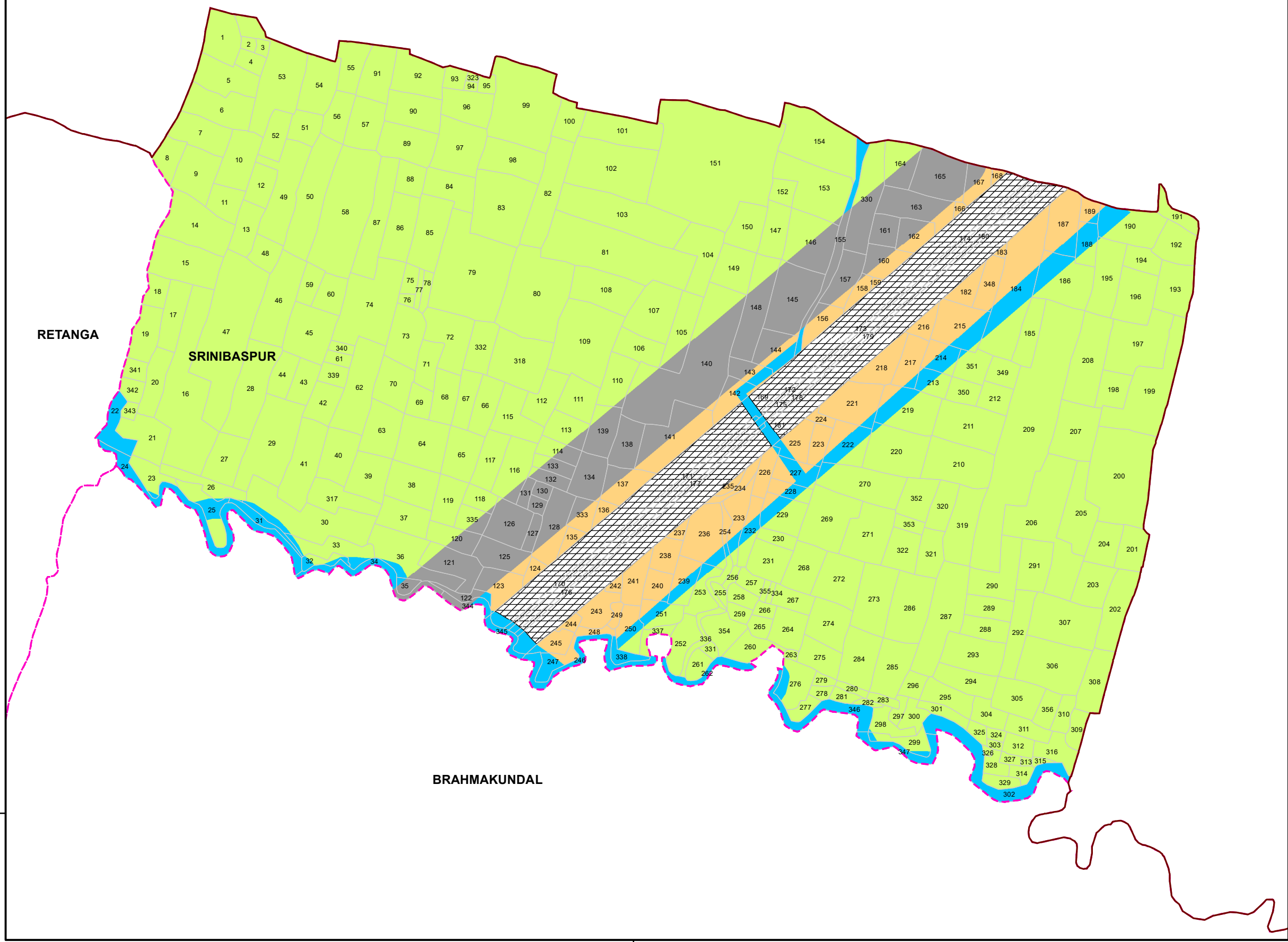


85°46'30"E

20°13'0"N

20°13'0"N



RETANGA

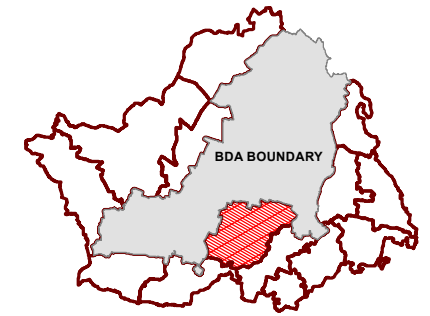
SRINIBASPUR

BRAHMAKUNDAL

85°46'30"E

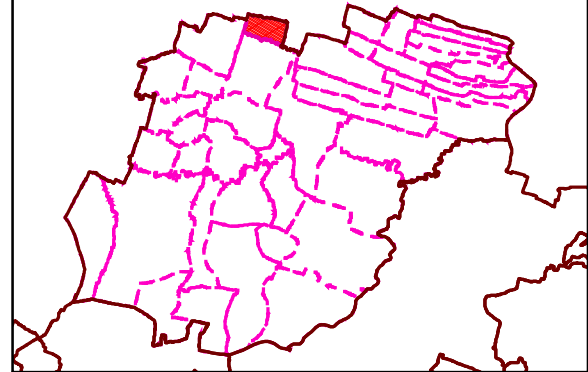
### DRAFT LAND USE MAP

#### KEY MAP: ZONE OF EXTENDED AREA



ZONE : PADANSAHI

#### KEY MAP: VILLAGE IN PADANSAHI ZONE

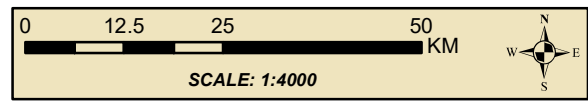


VILLAGE / MOUZA : SRINIBASPUR


#### LEGEND

ZONE BOUNDARY	VILLAGE BOUNDARY	PLOT BOUNDARY
<b>LANDUSE</b>		
RESIDENTIAL	AGRICULTURE	AGRICULTURAL & FOREST USE ZONE
RETAIL COMMERCIAL & BUSINESS	FOREST	FOREST BUFFER
WHOLESALE COMMERCIAL	OPEN SPACE	TRANSPORTATION USE ZONE
UTILITY & SERVICES	ROADS	RAILWAYS
INDUSTRIAL	BUS DEPOTS/TRUCK TERMINALS	REGULATED ZONE
PUBLIC & SEMI PUBLIC	WATER BODIES	ENVIRONMENTALLY SENSITIVE ZONE
MONUMENTS		


#### NOTES:



**BHUBANESWAR DEVELOPMENT AUTHORITY (BDA)**  
 AKASH SHOVA BUILDING, SACHIVALAYA MARG  
 BHUBANESWAR-751001



**ALL INDIA INSTITUTE OF LOCAL-SELF GOVERNMENT (AILSG)**  
 PROJECT OFFICE:  
 SYED MANZIL ACHARYAVIHAR SQUARE,  
 BHUBANESWAR-751022  
 CONSULTANT: *Shashi Kant Pandey*  
 (DR. SHASHIKANT PANDEY)



MAP NO : B3 / 43

GIS BASED COMPREHENSIVE DEVELOPMENT PLAN FOR EXTENDED AREA OF BHUBANESWAR DEVELOPMENT AUTHORITY (BDA) - 2040