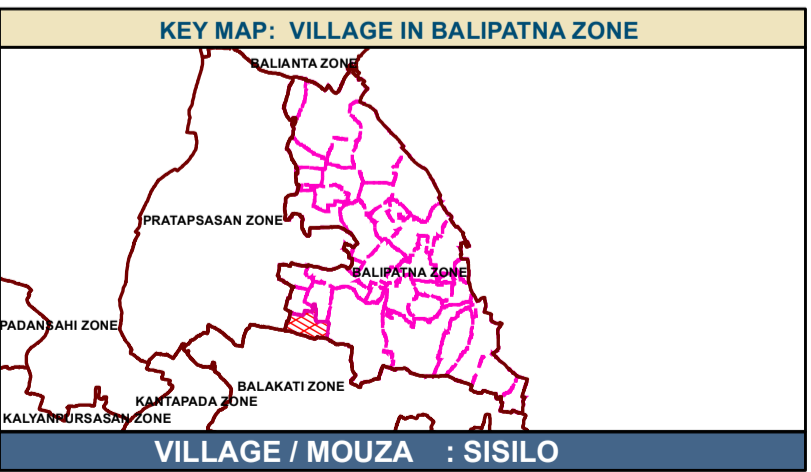
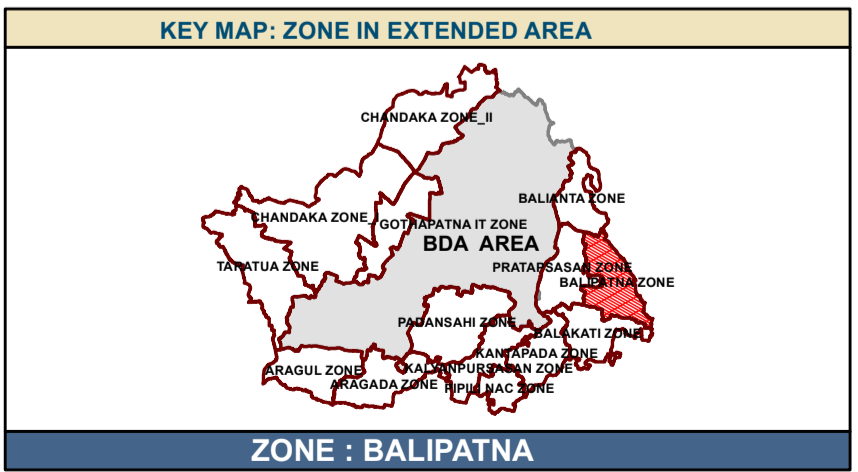


GIS BASED COMPREHENSIVE DEVELOPMENT PLAN FOR EXTENDED AREA OF BHUBANESWAR DEVELOPMENT AUTHORITY (BDA) - 2040

MAP NO: A3 / 35

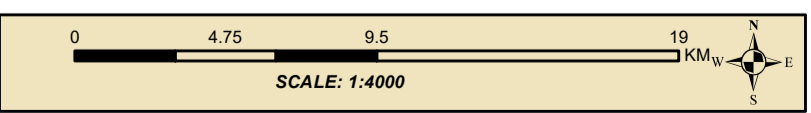
DRAFT LAND USE MAP

LEGEND



ZONE BOUNDARY	VILLAGE BOUNDARY	PLOT BOUNDARY
LANDUSE		
R RESIDENTIAL	C-1 RETAIL COMMERCIAL & BUSINESS	A-1 AGRICULTURE
W WHOLESALE COMMERCIAL	OS OPEN SPACE	A-2 FOREST
U UTILITY & SERVICES	I INDUSTRIAL	T-1 ROADS
PS PUBLIC & SEMI PUBLIC	M MONUMENTS	R RAILWAYS
W WATER BODIES	ES ENVIRONMENTALLY SENSITIVE ZONE	BD BUS DEPOTS/TRUCK TERMINALS
ES ENVIRONMENTALLY SENSITIVE ZONE		M-R REGULATED ZONE
		FB FOREST BUFFER

NOTES:



BHUBANESWAR DEVELOPMENT AUTHORITY (BDA)
AKASH SHOVA BUILDING, SACHIVALAYA MARG, BHUBANESWAR-751001

ALL INDIA INSTITUTE OF LOCAL-SELF GOVERNMENT (AIIJSG)
PROJECT OFFICE: SYED MANZIL, ACHARYAVIHAR SQUARE, BHUBANESWAR-751022

CONSULTANT: *Shashi Kant Pandey*
(DR. SHASHIKANT PANDEY)