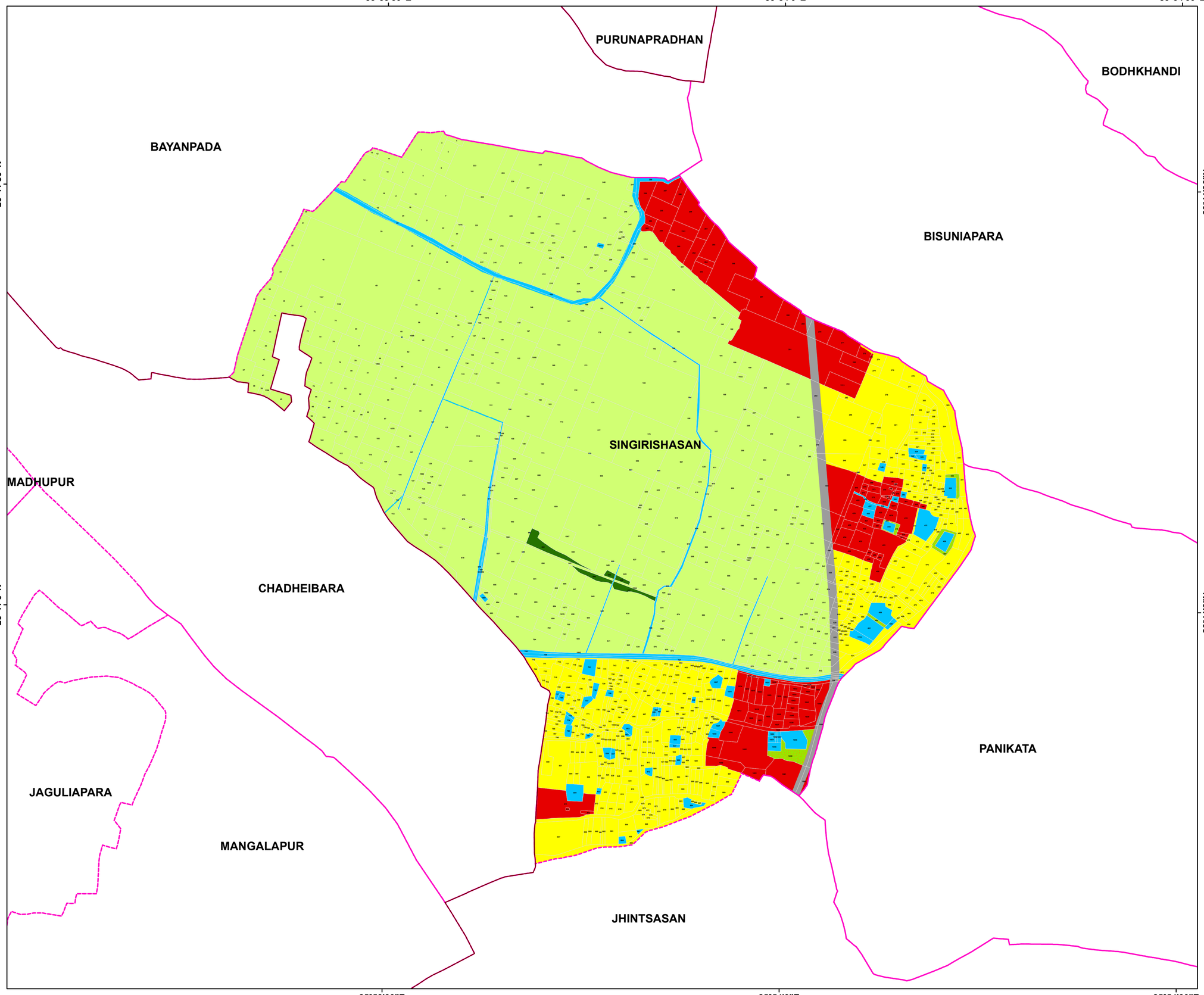

DRAFT LAND USE MAP

KEY MAP: ZONE OF EXTENDED AREA

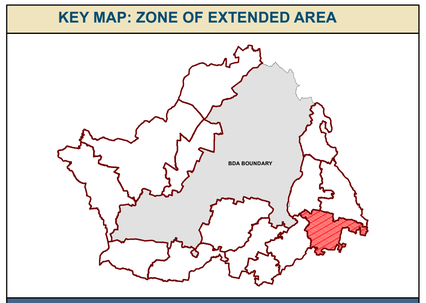

ZONE : BALAKATI

KEY MAP: VILLAGE IN BALAKATI ZONE

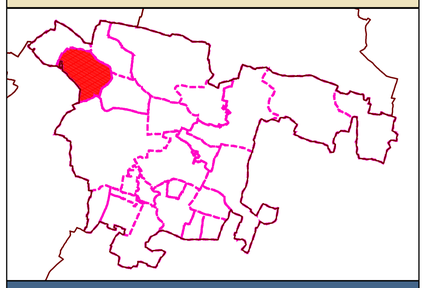

VILLAGE / MOUZA : SINGIRISASAN

LEGEND

ZONE BOUNDARY | VILLAGE BOUNDARY | PLOT BOUNDARY

LANDUSE

- R — RESIDENTIAL
- RC-1 — RETAIL COMMERCIAL & BUSINESS
- WHOLESALE COMMERCIAL
- OS — OPEN SPACE
- U — UTILITY & SERVICES
- I — INDUSTRIAL
- PS — PUBLIC & SEMI PUBLIC
- M — MONUMENTS
- W — WATER BODIES
- ES — ENVIRONMENTALLY SENSITIVE ZONE

AGRICULTURAL & FOREST USE ZONE

- A-1 — AGRICULTURE
- A-2 — FOREST

TRANSPORTATION USE ZONE

- T-1 — ROADS
- RAILWAYS
- BUS DEPOTS/TRUCK TERMINALS

- REGULATED ZONE
- F-B — FOREST BUFFER

0 0.075 0.15 0.3 KM

SCALE: 1:4000

N W E S

NOTES:

BHUBANESWAR DEVELOPMENT AUTHORITY (BDA)

AKASH SHOVA BUILDING, SACHIVALAYA MARG
BHUBANESWAR-751001

BHUBANESWAR DEVELOPMENT AUTHORITY

ALL INDIA INSTITUTE OF LOCAL-SELF GOVERNMENT (AIILSG)

PROJECT OFFICE:
SYED MANZIL ACHARYAVIHAR SQUARE,
BHUBANESWAR-751022

CONSULTANT: Shashi Kant Pandey
(DR. SHASHIKANT PANDEY)

MAP NO : A4 /24

GIS BASED COMPREHENSIVE DEVELOPMENT PLAN FOR EXTENDED AREA OF BHUBANESWAR DEVELOPMENT AUTHORITY (BDA) - 2040