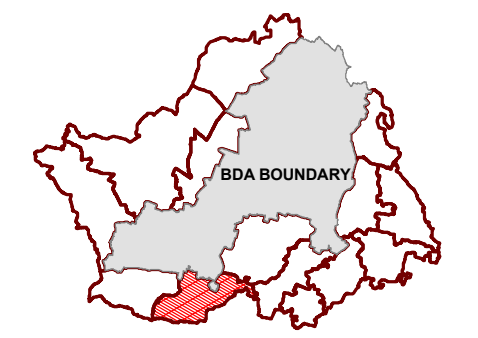




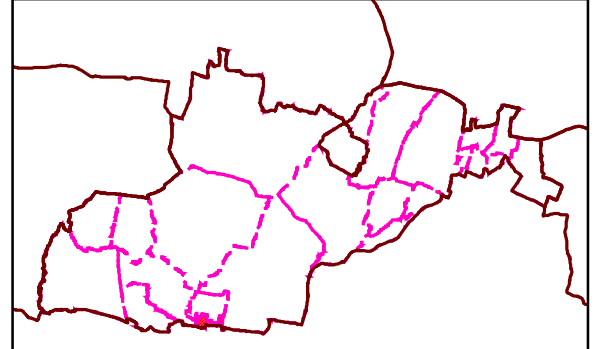
DRAFT LAND USE MAP

KEY MAP: ZONE OF EXTENDED AREA



ZONE : ARAGADA

KEY MAP: VILLAGE IN ARAGADA ZONE

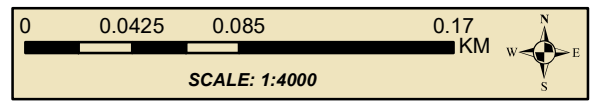


VILLAGE / MOUZA : SEULAKHALA


LEGEND

ZONE BOUNDARY	VILLAGE BOUNDARY	PLOT BOUNDARY	
LANDUSE			
RESIDENTIAL	RETAIL COMMERCIAL & BUSINESS	WHOLESALE COMMERCIAL	
OPEN SPACE	UTILITY & SERVICES	INDUSTRIAL	
PUBLIC & SEMI PUBLIC	MONUMENTS	WATER BODIES	
ENVIRONMENTALLY SENSITIVE ZONE	AGRICULTURAL & FOREST USE ZONE		
AGRICULTURE	FOREST	TRANSPORTATION USE ZONE	
ROADS	RAILWAYS	BUS DEPOTS/TRUCK TERMINALS	REGULATED ZONE
FOREST BUFFER			

NOTES:



BHUBANESWAR DEVELOPMENT AUTHORITY (BDA)
 AKASH SHOVA BUILDING, SACHIVALAYA MARG
 BHUBANESWAR-751001



ALL INDIA INSTITUTE OF LOCAL-SELF GOVERNMENT (AIIILSG)
 PROJECT OFFICE:
 SYED MANZIL ACHARYAVIHAR SQUARE,
 BHUBANESWAR-751022
 CONSULTANT: *Shashi Kant Pandey*
 (DR. SHASHIKANT PANDEY)

