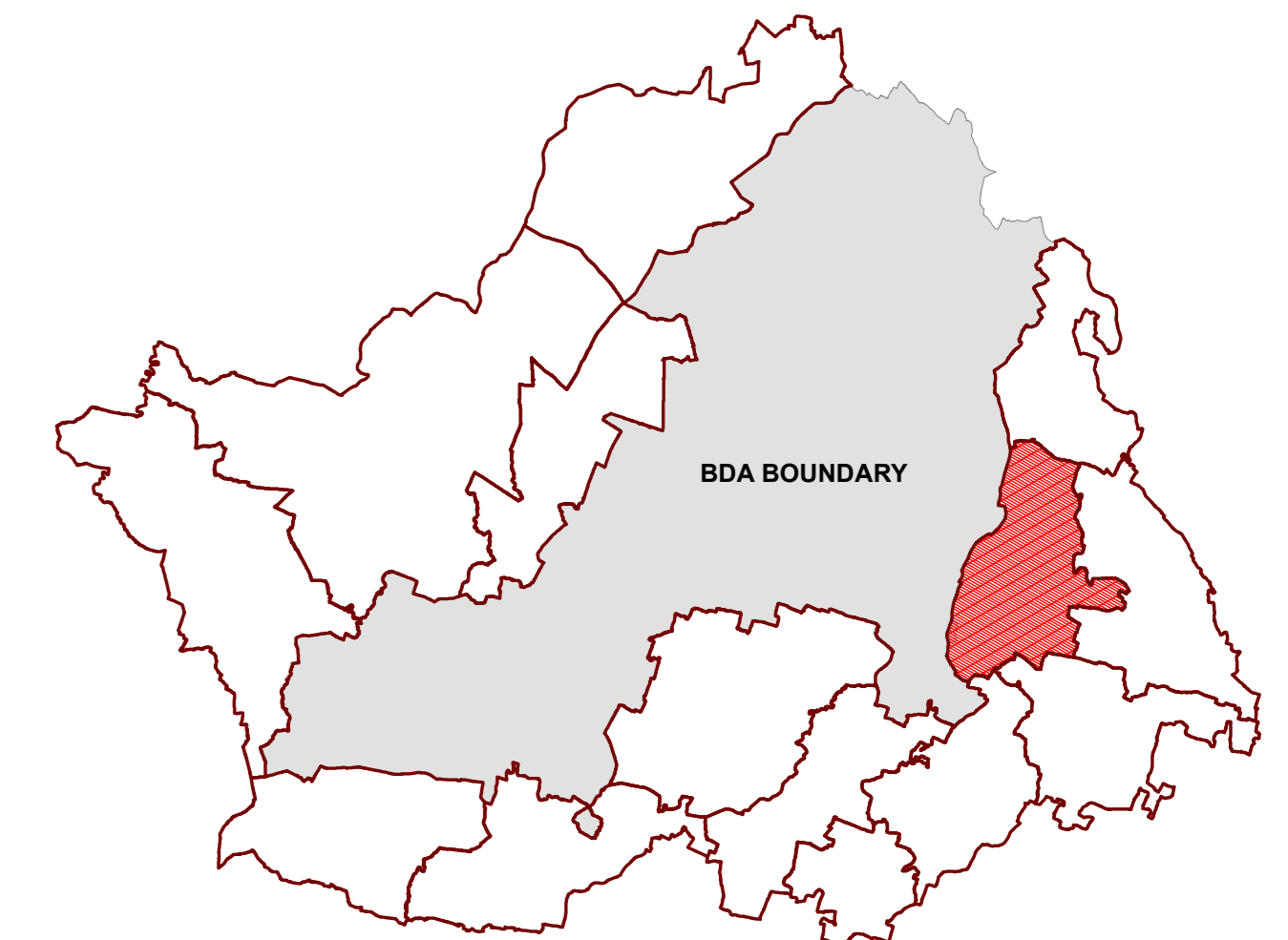


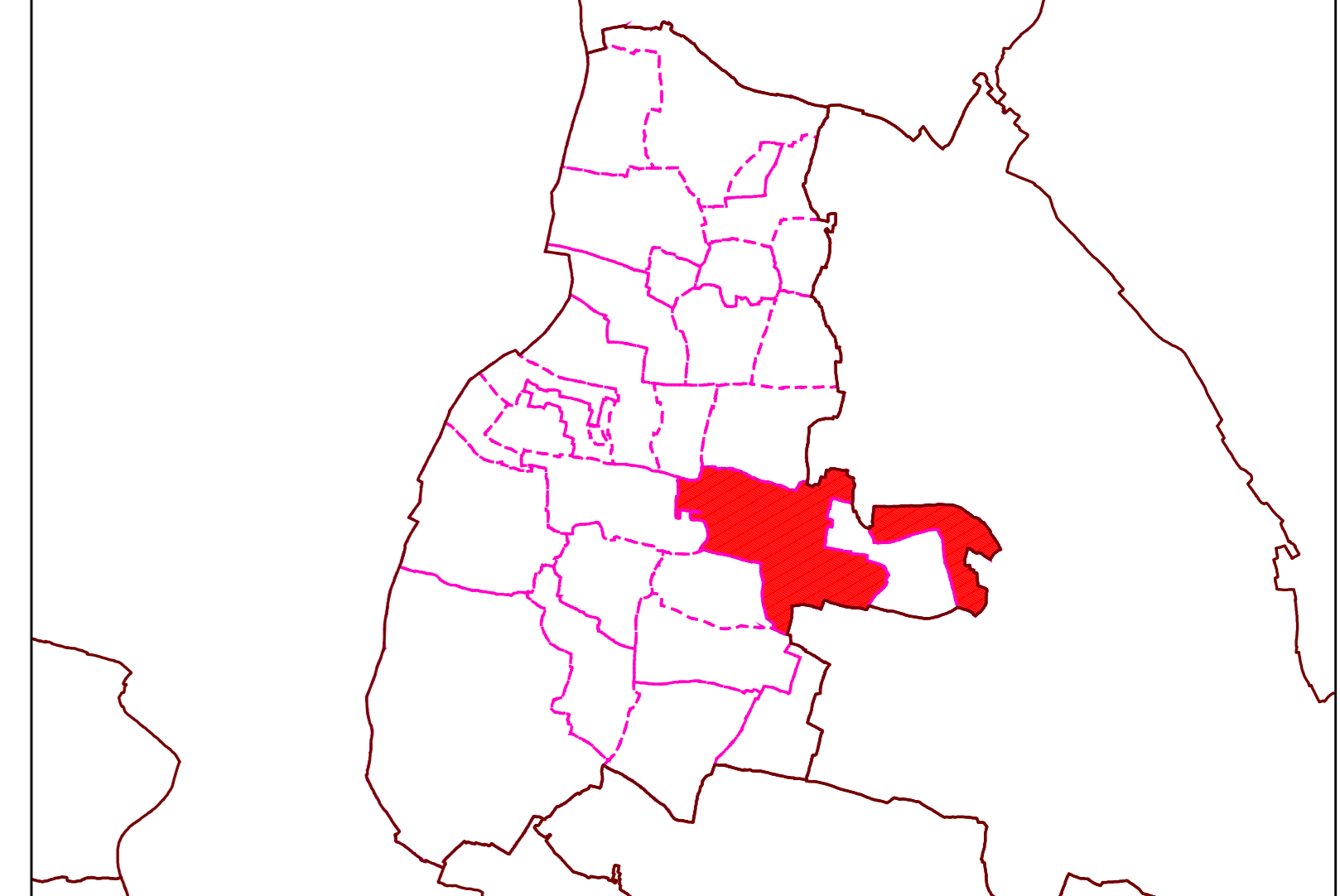
**DRAFT LAND USE MAP**

**KEY MAP: ZONE OF EXTENDED AREA**



**ZONE : PRATAPSASAN**

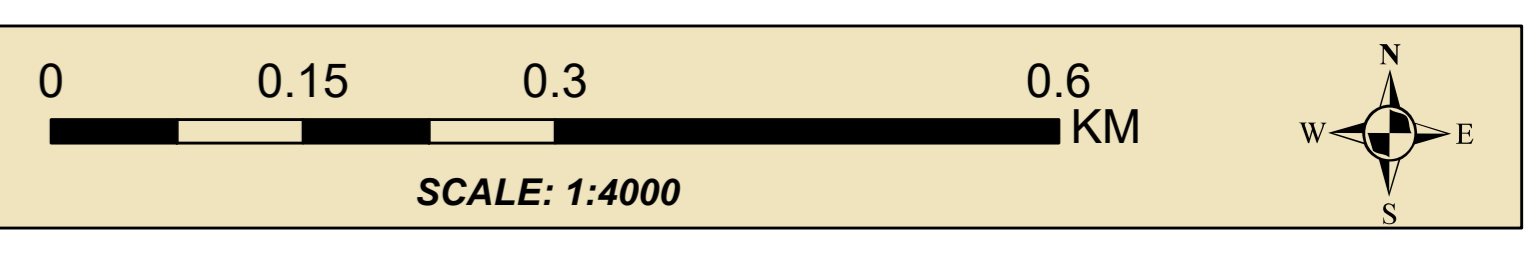
**KEY MAP: VILLAGE IN PRATAPSASAN ZONE**



**VILLAGE / MOUZA : SARAKANA**

**LEGEND**

ZONE BOUNDARY	VILLAGE BOUNDARY	PLOT BOUNDARY
<b>LANDUSE</b>	<b>AGRICULTURAL &amp; FOREST USE ZONE</b>	<b>TRANSPORTATION USE ZONE</b>
RESIDENTIAL	A-1 AGRICULTURE	ROADS
RETAIL COMMERCIAL & BUSINESS	FOREST	RAILWAYS
WHOLESALE COMMERCIAL		BUS DEPOTS/TRUCK TERMINALS
OPEN SPACE		REGULATED ZONE
UTILITY & SERVICES		FOREST BUFFER
INDUSTRIAL		
PUBLIC & SEMI PUBLIC		
MONUMENTS		
WATER BODIES		
ENVIRONMENTALLY SENSITIVE ZONE		



**NOTES:**

**BHUBANESWAR DEVELOPMENT AUTHORITY (BDA)**

AKASH SHOYA BUILDING, SACHIVALAYA MARG  
BHUBANESWAR-751001



**ALL INDIA INSTITUTE OF LOCAL-SELF GOVERNMENT (AILSG)**

PROJECT OFFICE:  
SYED MANZIL ACHARYAVIHAR SQUARE,  
BHUBANESWAR-751022

CONSULTANT: *Shashi Kant Pandey*  
(DR. SHASHIKANT PANDEY)

