

85°41'0"E

85°41'30"E

JAMUNA JHARAPADA

RENGAL

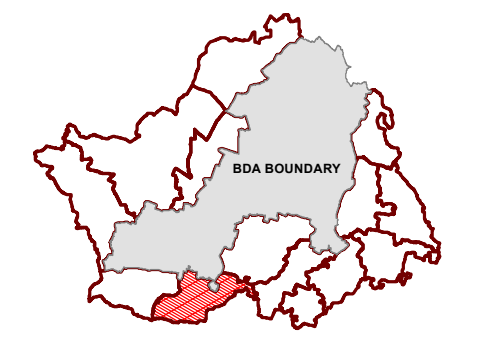
BISIAPADA

SANBEGUNIAPARA

SEULAKHALA

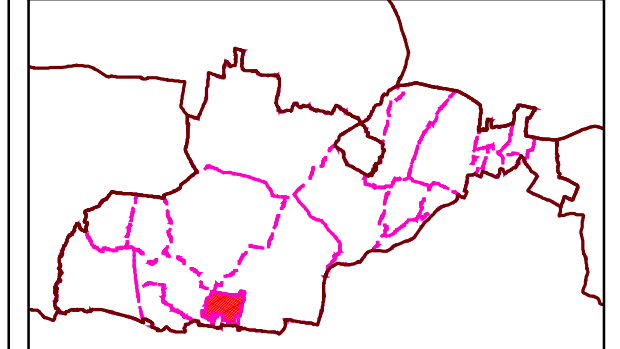
DRAFT LAND USE MAP

KEY MAP: ZONE OF EXTENDED AREA



ZONE : ARAGADA

KEY MAP: VILLAGE IN ARAGADA ZONE

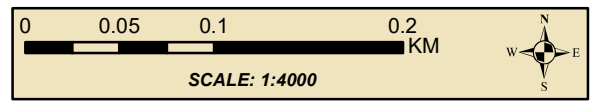


VILLAGE / MOUZA : SANBEGUNIAPARA

LEGEND

ZONE BOUNDARY	VILLAGE BOUNDARY	PLOT BOUNDARY
LANDUSE		
RESIDENTIAL	AGRICULTURE	AGRICULTURAL & FOREST USE ZONE
RETAIL COMMERCIAL & BUSINESS	FOREST	TRANSPORTATION USE ZONE
WHOLESALE COMMERCIAL	ROADS	RAILWAYS
OPEN SPACE	BUS DEPOTS/TRUCK TERMINALS	REGULATED ZONE
UTILITY & SERVICES	INDUSTRIAL	FOREST BUFFER
PUBLIC & SEMI PUBLIC	MONUMENTS	
WATER BODIES	ENVIRONMENTALLY SENSITIVE ZONE	

NOTES:




BHUBANESWAR DEVELOPMENT AUTHORITY (BDA)
 AKASH SHOVA BUILDING, SACHIVALAYA MARG
 BHUBANESWAR-751001



ALL INDIA INSTITUTE OF LOCAL-SELF GOVERNMENT (AILSG)
 PROJECT OFFICE:
 SYED MANZIL ACHARYAVIHAR SQUARE,
 BHUBANESWAR-751022

CONSULTANT: *Shashi Kant Pandey*
 (DR. SHASHIKANT PANDEY)



85°41'0"E

85°41'30"E

MAP NO : B4 / 21

GIS BASED COMPREHENSIVE DEVELOPMENT PLAN FOR EXTENDED AREA OF BHUBANESWAR DEVELOPMENT AUTHORITY (BDA) - 2040

20°6'0"N

20°6'0"N