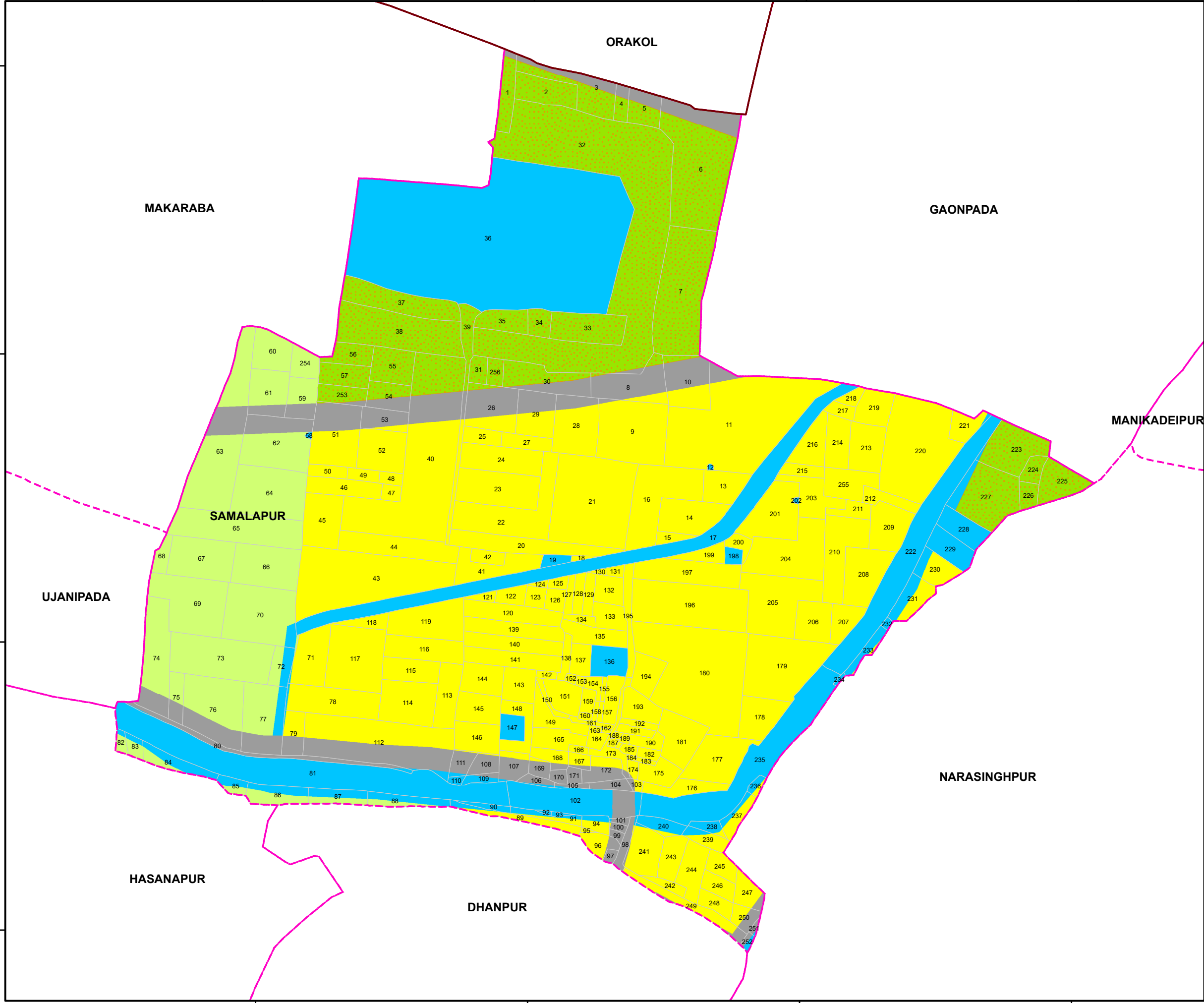


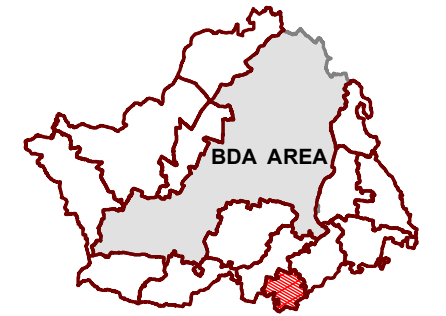
85°49'40"E 85°49'50"E 85°50'0"E 85°50'10"E

20°8'0"N 20°7'50"N 20°7'40"N 20°7'30"N



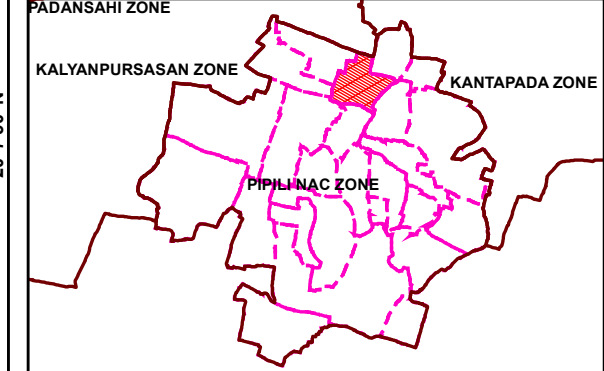
DRAFT LAND USE MAP

KEY MAP: ZONE OF EXTENDED AREA



ZONE : PIPILI NAC


KEY MAP: VILLAGE IN PIPILI NAC ZONE



VILLAGE / MOUZA : SAMALAPUR

LEGEND

ZONE BOUNDARY	VILLAGE BOUNDARY	PLOT BOUNDARY
LANDUSE	AGRICULTURAL & FOREST USE ZONE	TRANSPORTATION USE ZONE
RESIDENTIAL	A-1 AGRICULTURE	FOREST
RETAIL COMMERCIAL & BUSINESS	WHOLESALE COMMERCIAL	ROADS
OPEN SPACE	UTILITY & SERVICES	RAILWAYS
INDUSTRIAL	PUBLIC & SEMI PUBLIC	BUS DEPOTS/TRUCK TERMINALS
MONUMENTS	WATER BODIES	REGULATED ZONE
ENVIRONMENTALLY SENSITIVE ZONE	FOREST BUFFER	



NOTES:

BHUBANESWAR DEVELOPMENT AUTHORITY (BDA)
 AKASH SHOVA BUILDING, SACHIVALAYA MARG
 BHUBANESWAR-751001



ALL INDIA INSTITUTE OF LOCAL-SELF GOVERNMENT (AIILSG)

PROJECT OFFICE:
 SYED MANZIL ACHARYAVIHAR SQUARE,
 BHUBANESWAR-751022

CONSULTANT:
 Shashi Kant Pandey
 (DR. SHASHIKANT PANDEY)



MAP NO : B2 / 21

GIS BASED COMPREHENSIVE DEVELOPMENT PLAN FOR EXTENDED AREA OF BHUBANESWAR DEVELOPMENT AUTHORITY (BDA) - 2040