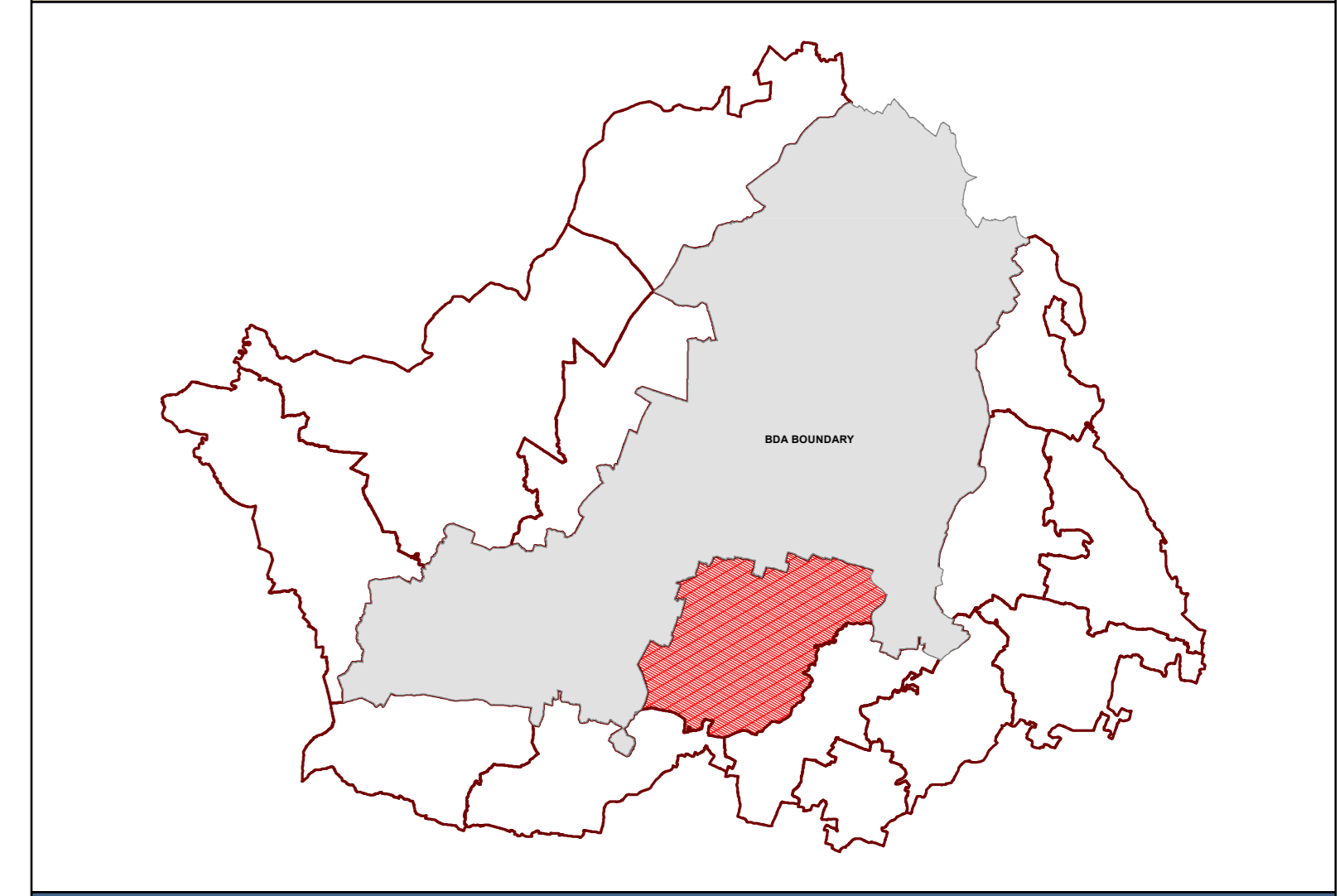


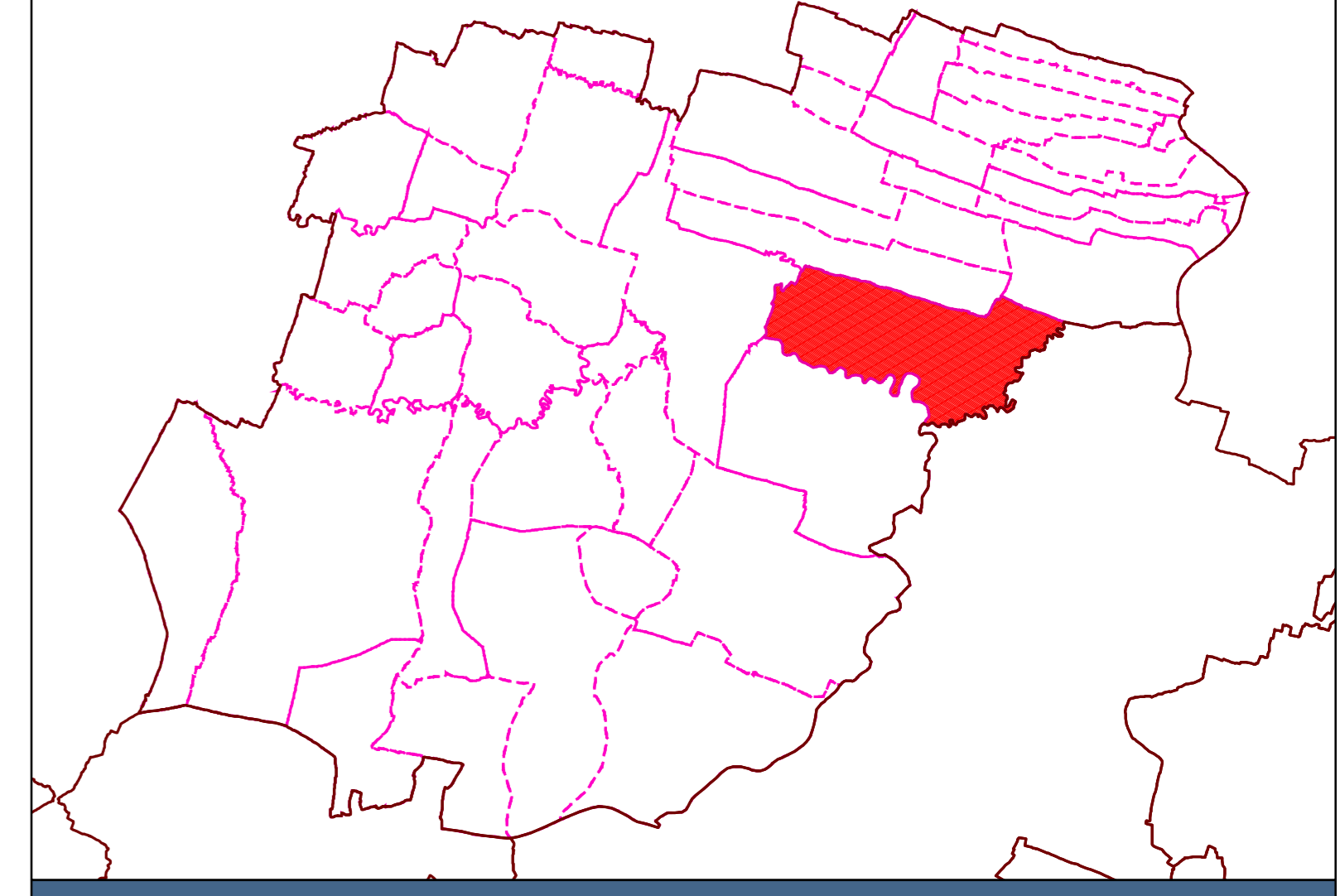
**DRAFT LAND USE MAP**

**KEY MAP: ZONE OF EXTENDED AREA**



**ZONE : PADHANSAHI**

**KEY MAP: VILLAGE IN PADHANSAHI ZONE**

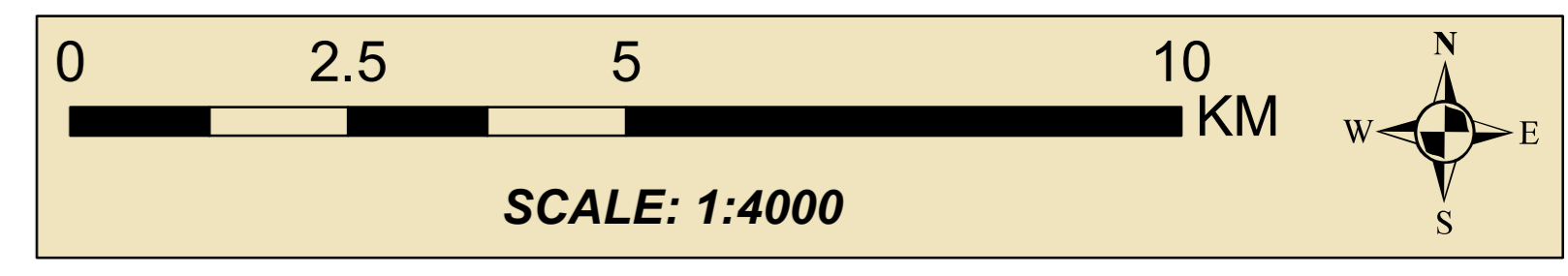


**VILLAGE / MOUZA : SAHASPUR**


**LEGEND**

|                                |   |               |
|--------------------------------|---|---------------|
| ZONE BOUNDARY                  | VILLAGE BOUNDARY                          | PLOT BOUNDARY |
| <b>LANDUSE</b>                 | <b>AGRICULTURAL &amp; FOREST USE ZONE</b> |               |
| RESIDENTIAL                    | AGRICULTURE                               |               |
| RETAIL COMMERCIAL & BUSINESS   | FOREST                                    |               |
| WHOLESALE COMMERCIAL           | <b>TRANSPORTATION USE ZONE</b>            |               |
| OPEN SPACE                     | ROADS                                     |               |
| UTILITY & SERVICES             | RAILWAYS                                  |               |
| INDUSTRIAL                     | BUS DEPOTS/TRUCK TERMINALS                |               |
| PUBLIC & SEMI PUBLIC           | REGULATED ZONE                            |               |
| MONUMENTS                      | FOREST BUFFER                             |               |
| WATER BODIES                   |   |               |
| ENVIRONMENTALLY SENSITIVE ZONE |   |               |

**NOTES:**



**BHUBANESWAR DEVELOPMENT AUTHORITY (BDA)**  
 AKASH SHOVA BUILDING, SACHIVALAYA MARG  
 BHUBANESWAR-751001



**ALL INDIA INSTITUTE OF LOCAL-SELF GOVERNMENT (AIILSG)**  
 PROJECT OFFICE:  
 SYED MANZIL ACHARYAVIHAR SQUARE,  
 BHUBANESWAR-751022  
 CONSULTANT: *Shashi Kant Pandey*  
**( DR. SHASHIKANT PANDEY )**

