

85°53'0"E

85°53'30"E

20°14'30"N

20°14'30"N

SATYABHAMAPUR

UMADEIBARHAMPUR

ALARPUR

HATAJASUAPUR

RAVATSRIRAMPUR

GADASRIRAMPUR

UMADEIBARHAMPUR

LENKUDI

20°14'0"N

20°14'0"N

HATAJASUAPUR

JASUAPUR

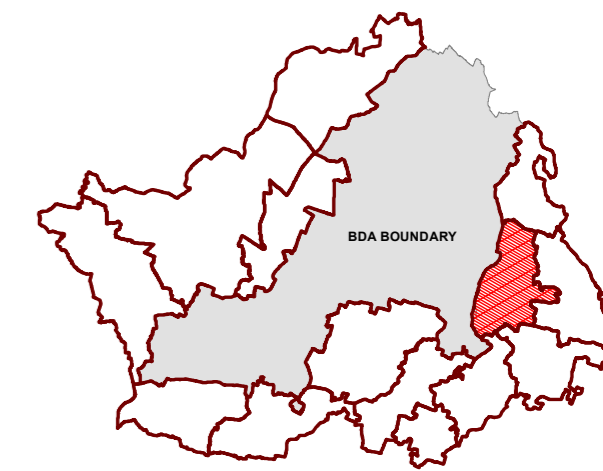
HIRAPUR

85°53'0"E

85°53'30"E

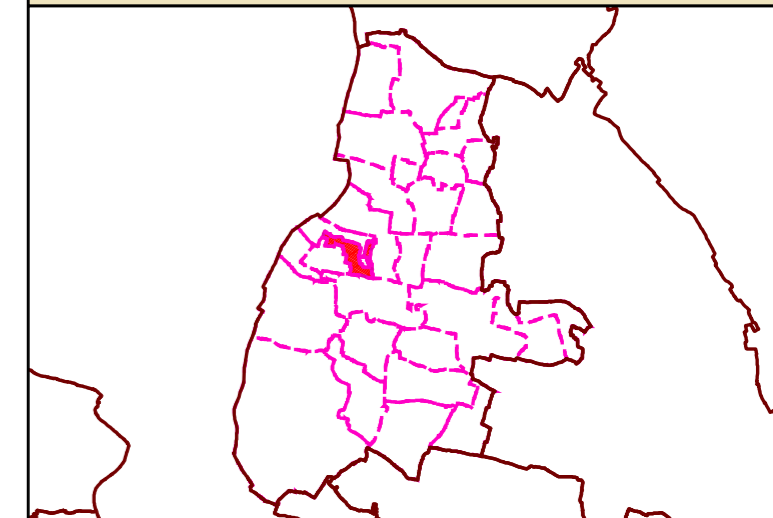
DRAFT LAND USE MAP

KEY MAP: ZONE OF EXTENDED AREA



ZONE : PRATAPSASAN


KEY MAP: VILLAGE IN PRATAPSASAN ZONE



VILLAGE / MOUZA : RAVATSRIRAMPUR

LEGEND

LANDUSE		AGRICULTURAL & FOREST USE ZONE	
	RESIDENTIAL		AGRICULTURE
	RETAIL COMMERCIAL & BUSINESS		FOREST
	WHOLESALE COMMERCIAL	TRANSPORTATION USE ZONE	
	OPEN SPACE		ROADS
	UTILITY & SERVICES		RAILWAYS
	INDUSTRIAL		BUS DEPOTS/TRUCK TERMINALS
	PUBLIC & SEMI PUBLIC		REGULATED ZONE
	MONUMENTS		FOREST BUFFER
	WATER BODIES		ENVIRONMENTALLY SENSITIVE ZONE



NOTES:

BHUBANESWAR DEVELOPMENT AUTHORITY (BDA)



AKASH SHOVA BUILDING, SACHIVALAYA MARG
BHUBANESWAR-751001

ALL INDIA INSTITUTE OF LOCAL-SELF GOVERNMENT (AIIJSG)



PROJECT OFFICE:
SYED MANZIL ACHARYAVIHAR SQUARE,
BHUBANESWAR-751022

CONSULTANT: *Shashi Kant Pandey*
(DR. SHASHIKANT PANDEY)