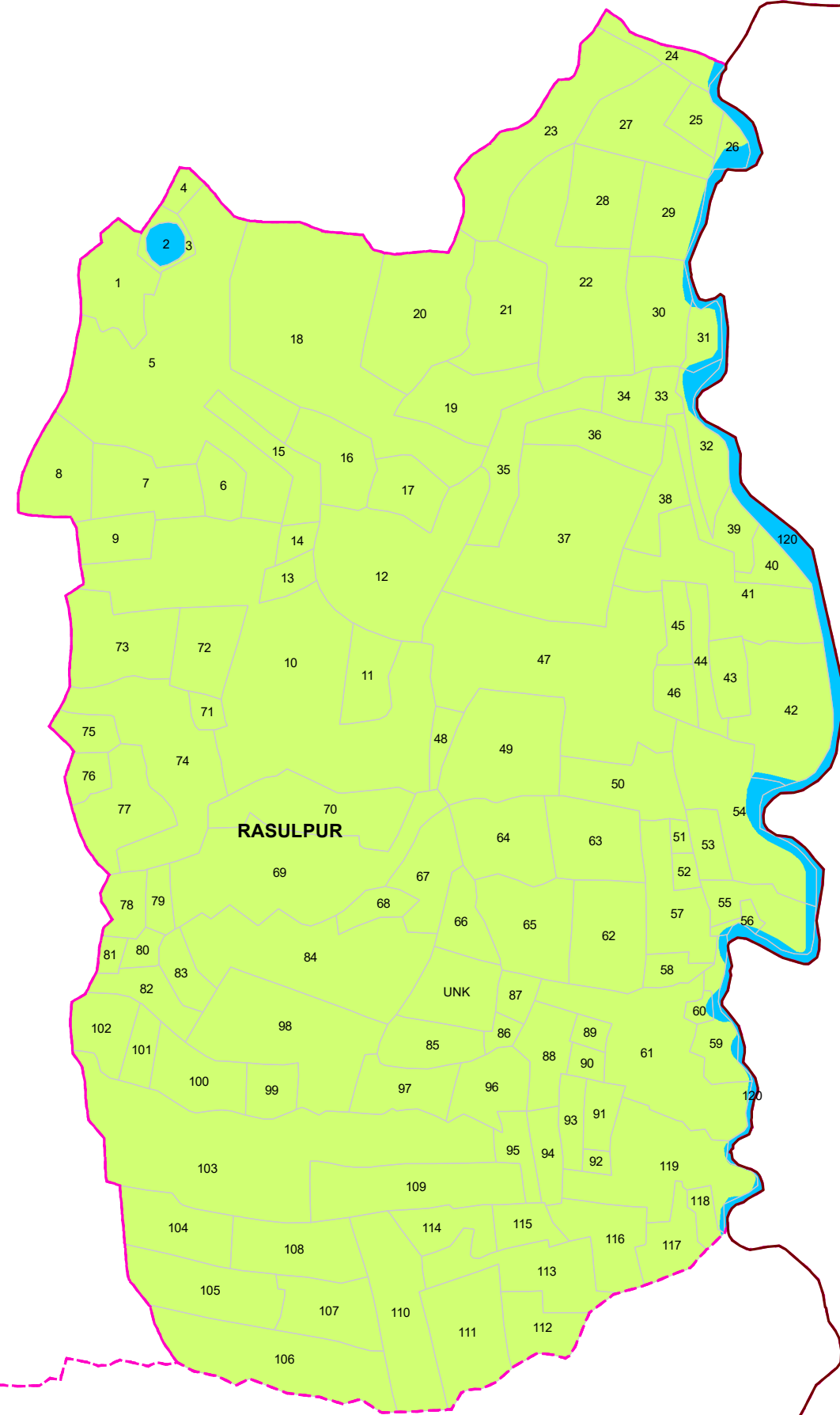


85°36'0"E

20°11'0"N

SARADHAPUR

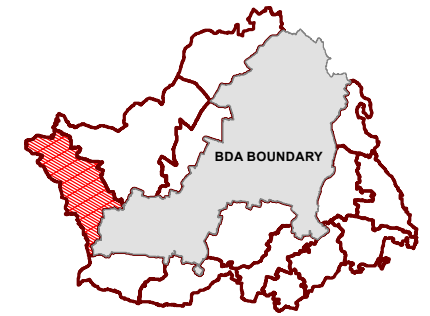


PANABARAJ

85°36'0"E

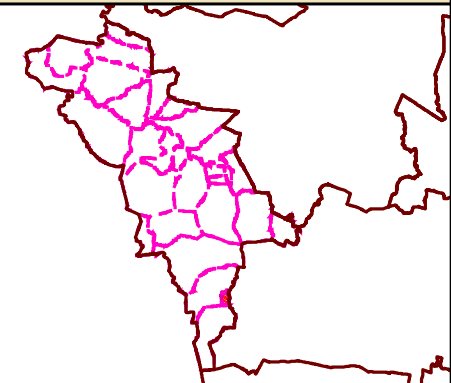
DRAFT LAND USE MAP

KEY MAP: ZONE OF EXTENDED AREA



ZONE : TARATUA

KEY MAP: VILLAGE IN TARATUA ZONE

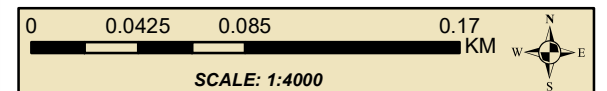


VILLAGE / MOUZA : RASULPUR

LEGEND

ZONE BOUNDARY	VILLAGE BOUNDARY	PLOT BOUNDARY
LANDUSE		
RESIDENTIAL	AGRICULTURE	AGRICULTURAL & FOREST USE ZONE
RETAIL COMMERCIAL & BUSINESS	FOREST	AGRICULTURE
WHOLESALE COMMERCIAL	ROADS	RAILWAYS
OPEN SPACE	BUS DEPOTS/TRUCK TERMINALS	REGULATED ZONE
UTILITY & SERVICES	WATER BODIES	FOREST BUFFER
INDUSTRIAL	ENVIRONMENTALLY SENSITIVE ZONE	
PUBLIC & SEMI PUBLIC		
MONUMENTS		

NOTES:



BHUBANESWAR DEVELOPMENT AUTHORITY (BDA)
 AKASH SHOVA BUILDING, SACHIVALAYA MARG
 BHUBANESWAR-751001



ALL INDIA INSTITUTE OF LOCAL-SELF GOVERNMENT (AILSG)

PROJECT OFFICE:
 SYED MANZIL ACHARYAVIHAR SQUARE,
 BHUBANESWAR-751022

CONSULTANT: *Shashi Kant Pandey*
 (DR. SHASHIKANT PANDEY)

