

BISIAPADA

BENAPANJARI RANIPUR

GIS BASED COMPREHENSIVE DEVELOPMENT PLAN FOR EXTENDED AREA OF BHUBANESWAR DEVELOPMENT AUTHORITY (BDA) - 2040

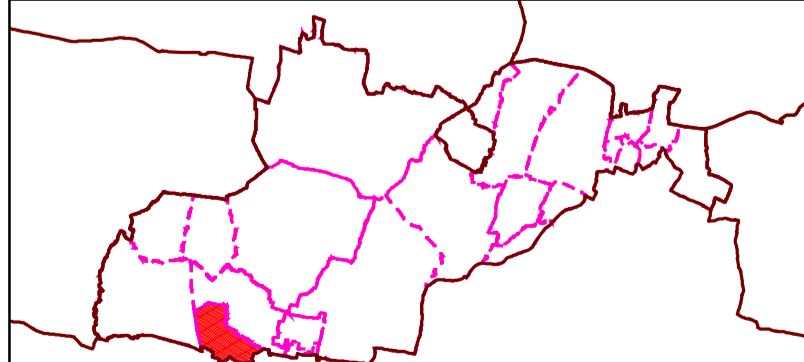
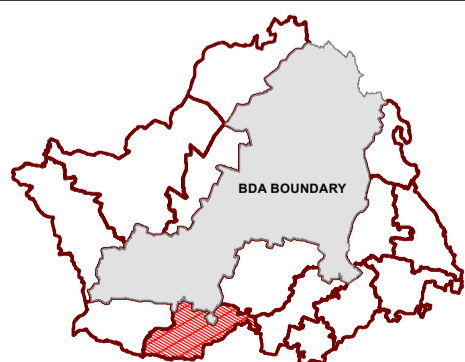
MAP NO: B4 / 19

DRAFT LAND USE MAP

LEGEND

KEY MAP: ZONE IN EXTENDED AREA

KEY MAP: VILLAGE IN ARAGADA ZONE




ZONE : ARAGADA

VILLAGE / MOUZA : RANIPUR

ZONE BOUNDARY	VILLAGE BOUNDARY	PLOT BOUNDARY	
LANDUSE			
RESIDENTIAL	RETAIL COMMERCIAL & BUSINESS	WHOLESALE COMMERCIAL	
OPEN SPACE	UTILITY & SERVICES	INDUSTRIAL	
PUBLIC & SEMI PUBLIC	MONUMENTS	WATER BODIES	
ENVIRONMENTALLY SENSITIVE ZONE			
AGRICULTURAL & FOREST USE ZONE			
A-1 AGRICULTURE	A-2 FOREST		
TRANSPORTATION USE ZONE			
T-1 ROADS	RAILWAYS	BUS DEPOTS/TRUCK TERMINALS	
M.R. REGULATED ZONE	F.B. FOREST BUFFER		

Notes:



BHUBANESWAR DEVELOPMENT AUTHORITY (BDA)
 AKASH SHOVA BUILDING, SACHIVALAYA MARG
 BHUBANESWAR-751001



ALL INDIA INSTITUTE OF LOCAL-SELF GOVERNMENT (AIILSG)
 PROJECT OFFICE: SYED MANZIL, ACHARYAVIHAR SQUARE, BHUBANESWAR-751022

CONSULTANT: *Shashi Kant Pandey*
 (DR. SHASHIKANT PANDEY)

