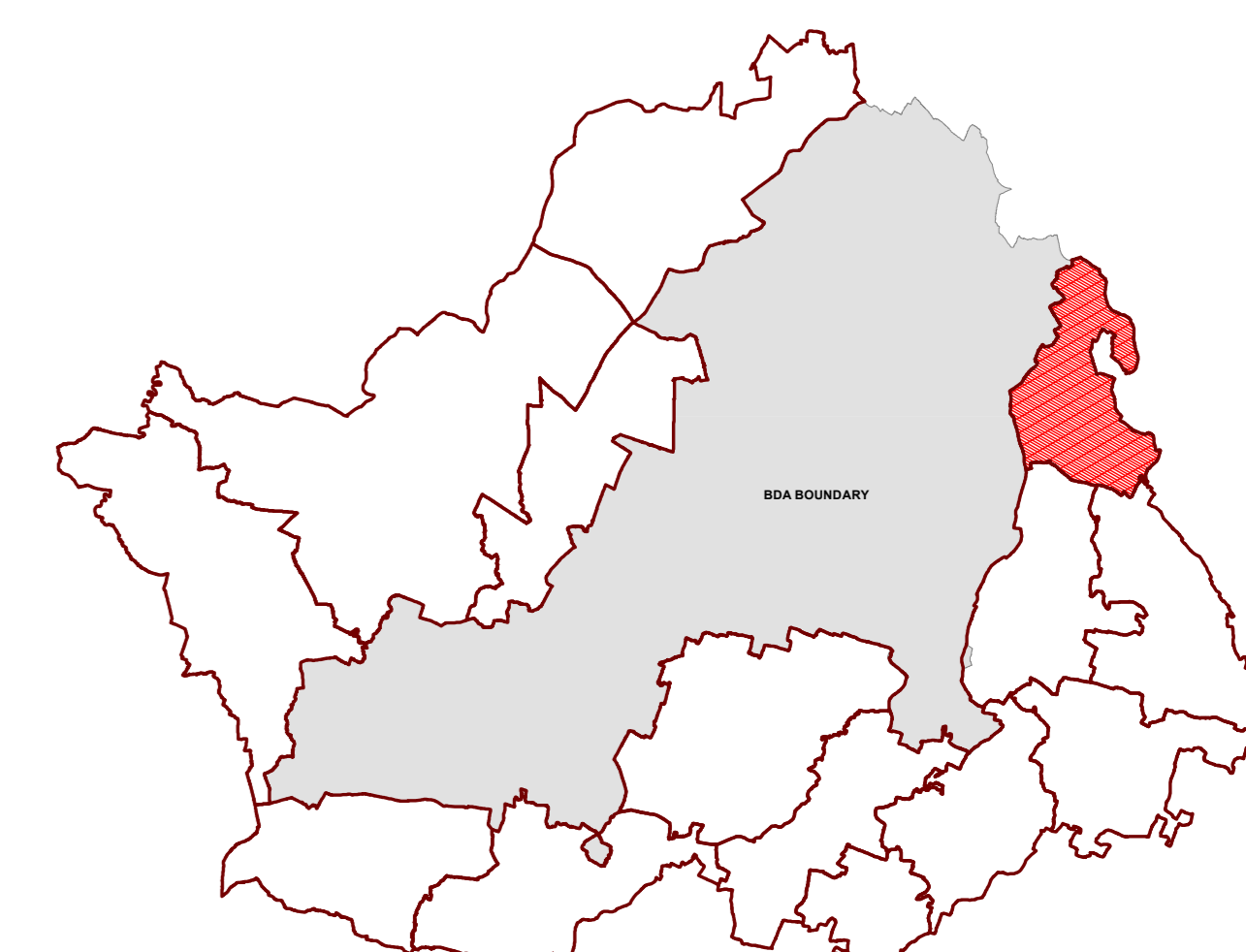


85°55'0"E

85°56'0"E

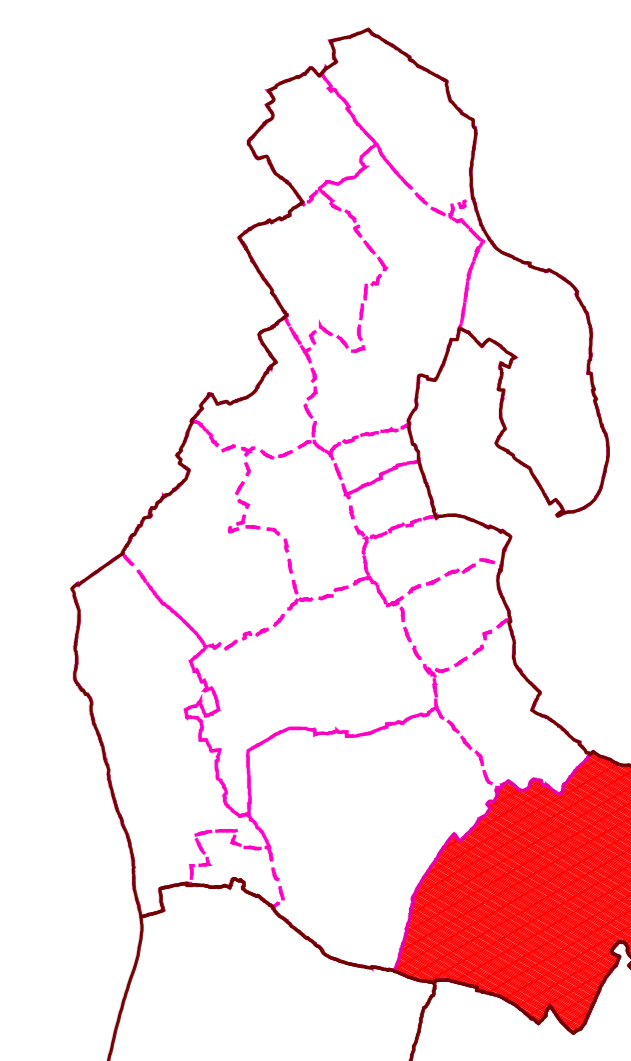
DRAFT LAND USE MAP

KEY MAP: ZONE OF EXTENDED AREA



ZONE : BALIANTA


KEY MAP: VILLAGE IN BALIANTA ZONE



VILLAGE / MOUZA : RAMACHANDRAPUR

LEGEND

ZONE BOUNDARY	VILLAGE BOUNDARY	PLOT BOUNDARY	
LANDUSE			
RESIDENTIAL	RETAIL COMMERCIAL & BUSINESS	WHOLESALE COMMERCIAL	
OPEN SPACE	UTILITY & SERVICES	INDUSTRIAL	
PUBLIC & SEMI PUBLIC	MONUMENTS	WATER BODIES	
ENVIRONMENTALLY SENSITIVE ZONE			
AGRICULTURAL & FOREST USE ZONE			
A-1 AGRICULTURE	FOREST		
TRANSPORTATION USE ZONE			
ROADS	RAILWAYS	BUS DEPOTS/TRUCK TERMINALS	
REGULATED ZONE	FOREST BUFFER		



NOTES:

BHUBANESWAR DEVELOPMENT AUTHORITY (BDA)


AKASH SHOYA BUILDING, SACHIVALAYA MARG, BHUBANESWAR-751001



ALL INDIA INSTITUTE OF LOCAL-SELF GOVERNMENT (AILSG)

PROJECT OFFICE: SYED MANZIL ACHARYAVIHAR SQUARE, BHUBANESWAR-751022

CONSULTANT: Shashi Kant Pandey (DR. SHASHIKANT PANDEY)



20°17'0"N

20°17'0"N

20°16'0"N

20°16'0"N

85°55'0"E

85°56'0"E

BENUPUR

DHAMILO

RAMACHANDRAPUR

BHUINCHUAN

BHINGARPUR

SUBHALO

CHELIAMALA BURHALA