

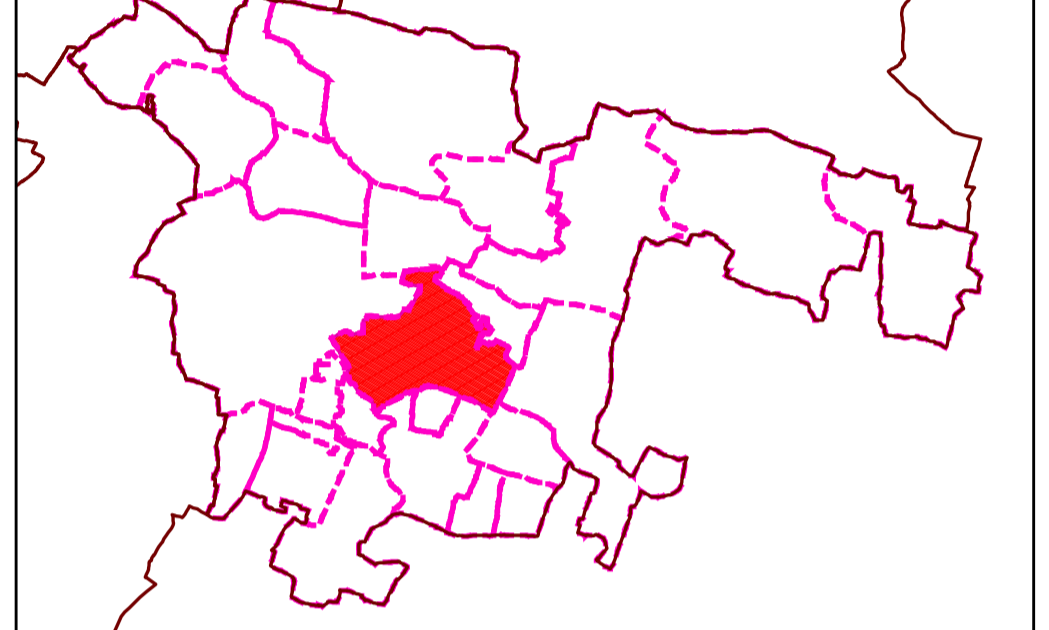
**DRAFT LAND USE MAP**

**KEY MAP: ZONE OF EXTENDED AREA**



**ZONE : BALAKATI**


**KEY MAP: VILLAGE IN BALAKATI ZONE**



**VILLAGE / MOUZA : PUROHITPUR**


**LEGEND**

ZONE BOUNDARY	VILLAGE BOUNDARY	PLOT BOUNDARY
<b>LANDUSE</b>		
RESIDENTIAL	RETAIL COMMERCIAL & BUSINESS	WHOLESALE COMMERCIAL
OPEN SPACE	UTILITY & SERVICES	INDUSTRIAL
PUBLIC & SEMI PUBLIC	MONUMENTS	WATER BODIES
ENVIRONMENTALLY SENSITIVE ZONE		
<b>AGRICULTURAL &amp; FOREST USE ZONE</b>		
AGRICULTURE	FOREST	
<b>TRANSPORTATION USE ZONE</b>		
ROADS	RAILWAYS	BUS DEPOTS/TRUCK TERMINALS
REGULATED ZONE	FOREST BUFFER	



**NOTES:**

**BHUBANESWAR DEVELOPMENT AUTHORITY (BDA)**  
 AKASH SHOVA BUILDING, SACHIVALAYA MARG  
 BHUBANESWAR-751001



**ALL INDIA INSTITUTE OF LOCAL-SELF GOVERNMENT (AIIJSG)**  
 PROJECT OFFICE:  
 SYED MANZIL ACHARYAVIHAR SQUARE,  
 BHUBANESWAR-751022

CONSULTANT: *Shashi Kant Pandey*  
 (DR. SHASHIKANT PANDEY)

