

85°33'30"E

85°34'0"E

BARSAHI

CHANDAPUR

PUBUSAHI

TARATUA

85°33'30"E

85°34'0"E

GIS BASED COMPREHENSIVE DEVELOPMENT PLAN FOR EXTENDED AREA OF BHUBANESWAR DEVELOPMENT AUTHORITY (BDA) - 2040

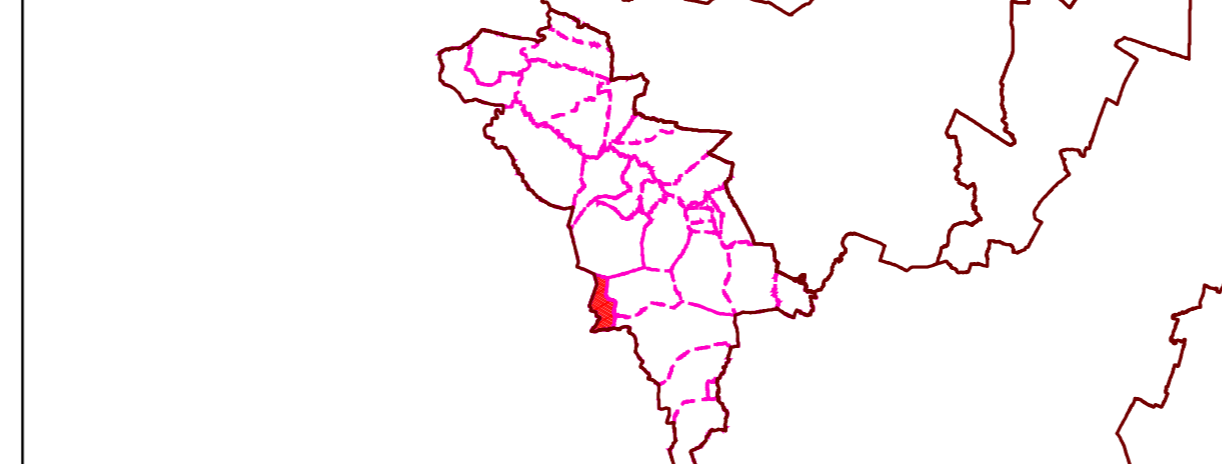
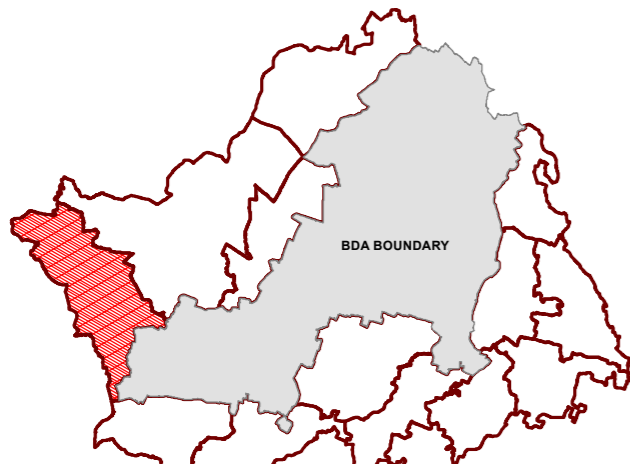
MAP NO: C1 / 23

DRAFT LAND USE MAP

LEGEND

KEY MAP: ZONE IN EXTENDED AREA

KEY MAP: VILLAGE IN TARATUA ZONE




ZONE : TARATUA

VILLAGE / MOUZA : PUBUSAHI

ZONE BOUNDARY	VILLAGE BOUNDARY	PLOT BOUNDARY
LANDUSE		
R RESIDENTIAL	C-1 RETAIL COMMERCIAL & BUSINESS	A-1 AGRICULTURE
WHOLESALE COMMERCIAL	OS OPEN SPACE	A-2 FOREST
U UTILITY & SERVICES	I INDUSTRIAL	T-1 ROADS
PS PUBLIC & SEMI PUBLIC	M MONUMENTS	RAILWAYS
W WATER BODIES	ES ENVIRONMENTALLY SENSITIVE ZONE	BUS DEPOTS/TRUCK TERMINALS
		MR REGULATED ZONE
		FB FOREST BUFFER

Notes:



BHUBANESWAR DEVELOPMENT AUTHORITY (BDA)
 AKASH SHOVA BUILDING, SACHIVALAYA MARG, BHUBANESWAR-751001



ALL INDIA INSTITUTE OF LOCAL-SELF GOVERNMENT (AIILSG)
 PROJECT OFFICE: SYED MANZIL, ACHARYAVIHAR SQUARE, BHUBANESWAR-751022

CONSULTANT: *Shashi Kant Pandey*
 (DR. SHASHIKANT PANDEY)



20°12'30"N

20°12'0"N