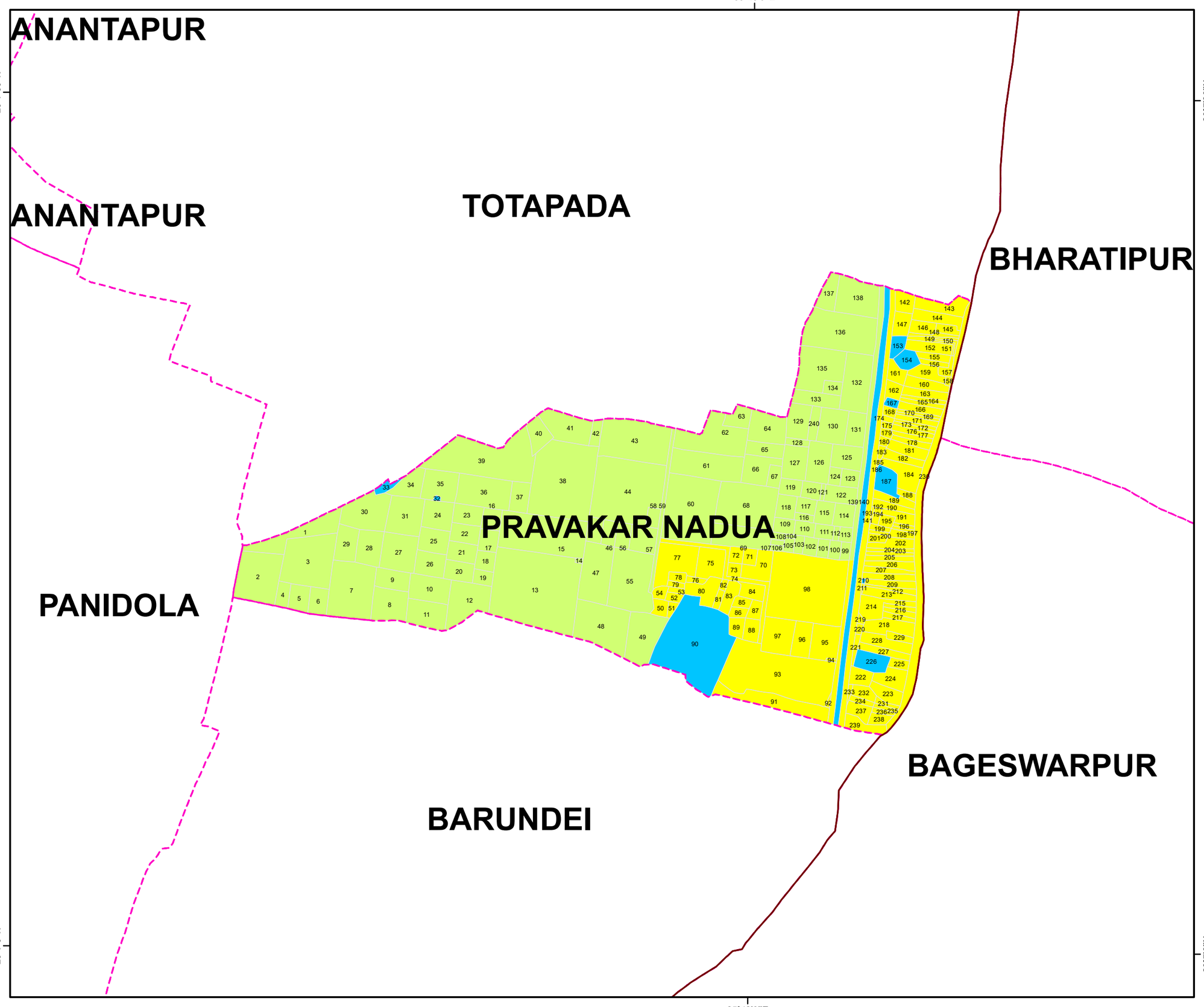

DRAFT LAND USE MAP

KEY MAP: ZONE OF EXTENDED AREA

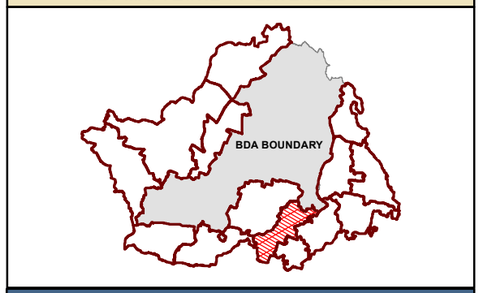

ZONE : KALANPURSASAN

KEY MAP: VILLAGE IN KALANPURSASAN ZONE

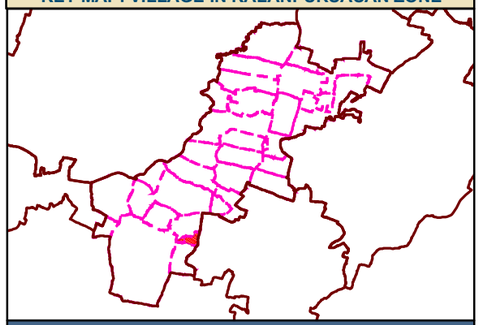

VILLAGE / MOUZA : PRAVAKAR NADUA

LEGEND

ZONE BOUNDARY
VILLAGE BOUNDARY
PLOT BOUNDARY

LANDUSE

- R RESIDENTIAL
- C-1 RETAIL COMMERCIAL & BUSINESS
- WHOLESALE COMMERCIAL
- OS OPEN SPACE
- U UTILITY & SERVICES
- I INDUSTRIAL
- PS PUBLIC & SEMI PUBLIC
- M MONUMENTS
- W WATER BODIES
- ES ENVIRONMENTALLY SENSITIVE ZONE

AGRICULTURAL & FOREST USE ZONE

- A-1 AGRICULTURE
- A-2 FOREST

TRANSPORTATION USE ZONE

- T-1 ROADS
- RAILWAYS
- BUS DEPOTS/TRUCK TERMINALS

- U,R REGULATED ZONE
- F,B FOREST BUFFER

0 0.05 0.1 0.2 KM

SCALE: 1:4000

N W E S

NOTES:

BHUBANESWAR DEVELOPMENT AUTHORITY (BDA)

AKASH SHOVA BUILDING, SACHIVALAYA MARG
BHUBANESWAR-751001

BHUBANESWAR DEVELOPMENT AUTHORITY

ALL INDIA INSTITUTE OF LOCAL-SELF GOVERNMENT (AIILSG)

PROJECT OFFICE:
SYED MANZIL ACHARYAVIHAR SQUARE,
BHUBANESWAR-751022

CONSULTANT: Shashi Kant Pandey

(DR. SHASHIKANT PANDEY)

ALL INDIA INSTITUTE OF LOCAL SELF GOVERNMENT

MAP NO : B1 / 29

GIS BASED COMPREHENSIVE DEVELOPMENT PLAN FOR EXTENDED AREA OF BHUBANESWAR DEVELOPMENT AUTHORITY (BDA) - 2040