

85°54'0"E

85°54'30"E

20°11'0"N

20°10'30"N

20°11'0"N

20°10'30"N

SINGIRISHASAN

BISUNIAPARA

BODHKHANDI

PANIKATA

BARIJANGA

JHINTSASAN

85°54'0"E

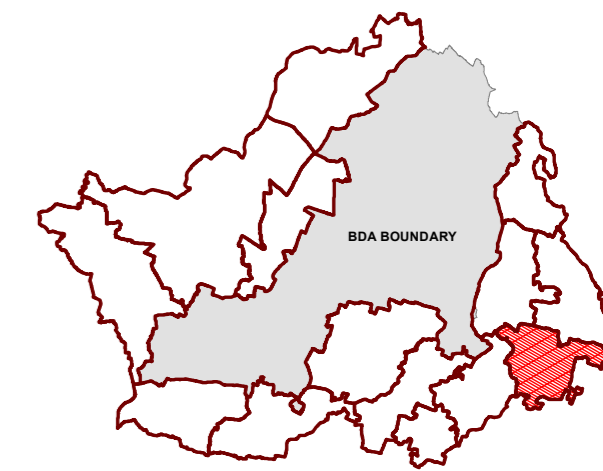
85°54'30"E

MAP NO : A4 / 19

GIS BASED COMPREHENSIVE DEVELOPMENT PLAN FOR EXTENDED AREA OF BHUBANESWAR DEVELOPMENT AUTHORITY (BDA) - 2040

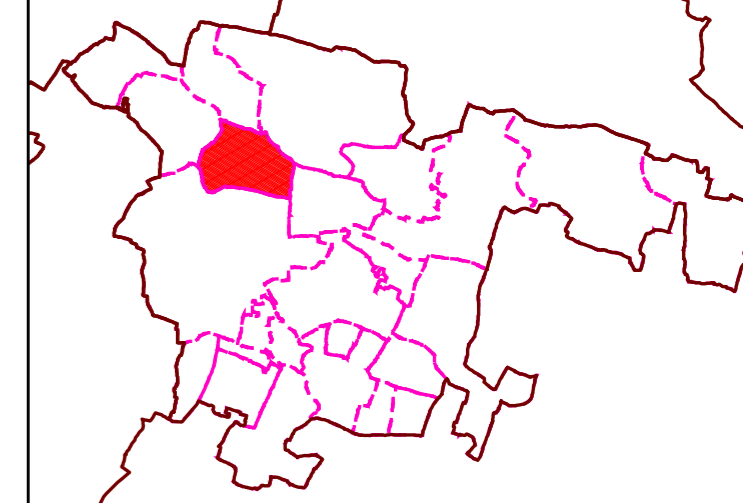
DRAFT LAND USE MAP

KEY MAP: ZONE OF EXTENDED AREA



ZONE : BALAKATI

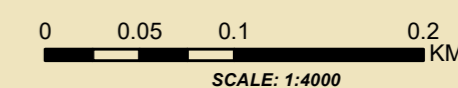
KEY MAP: VILLAGE IN BALAKATI ZONE



VILLAGE / MOUZA : PANIKATA

LEGEND

LANDUSE		
AGRICULTURAL & FOREST USE ZONE		
TRANSPORTATION USE ZONE		



NOTES:

BHUBANESWAR DEVELOPMENT AUTHORITY (BDA)



AKASH SHOVA BUILDING, SACHIVALAYA MARG
BHUBANESWAR-751001

ALL INDIA INSTITUTE OF LOCAL-SELF GOVERNMENT (AIIJSG)



PROJECT OFFICE:
SYED MANZIL ACHARYAVIHAR SQUARE,
BHUBANESWAR-751022

CONSULTANT: *Shashi Kant Pandey*
(DR. SHASHIKANT PANDEY)