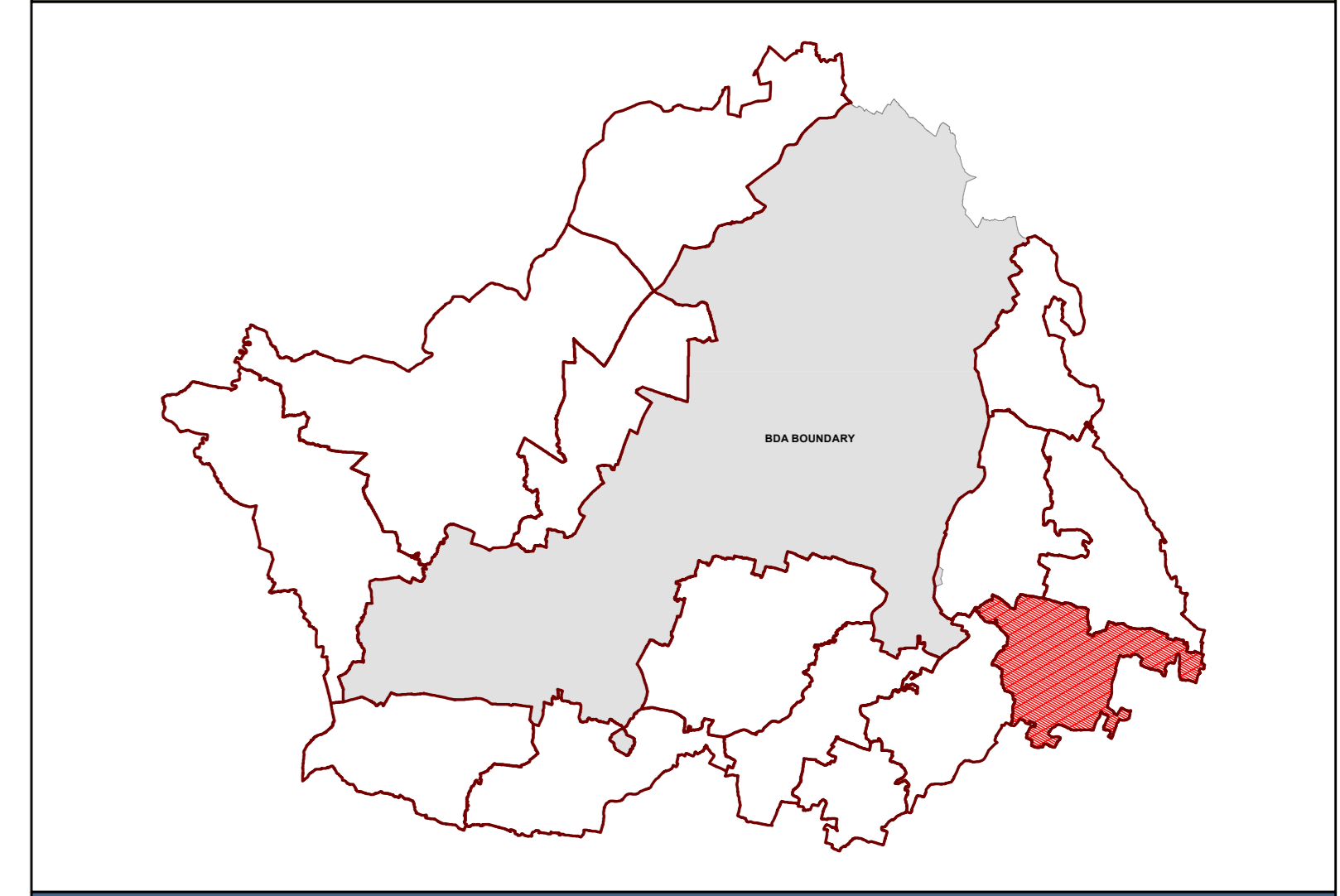


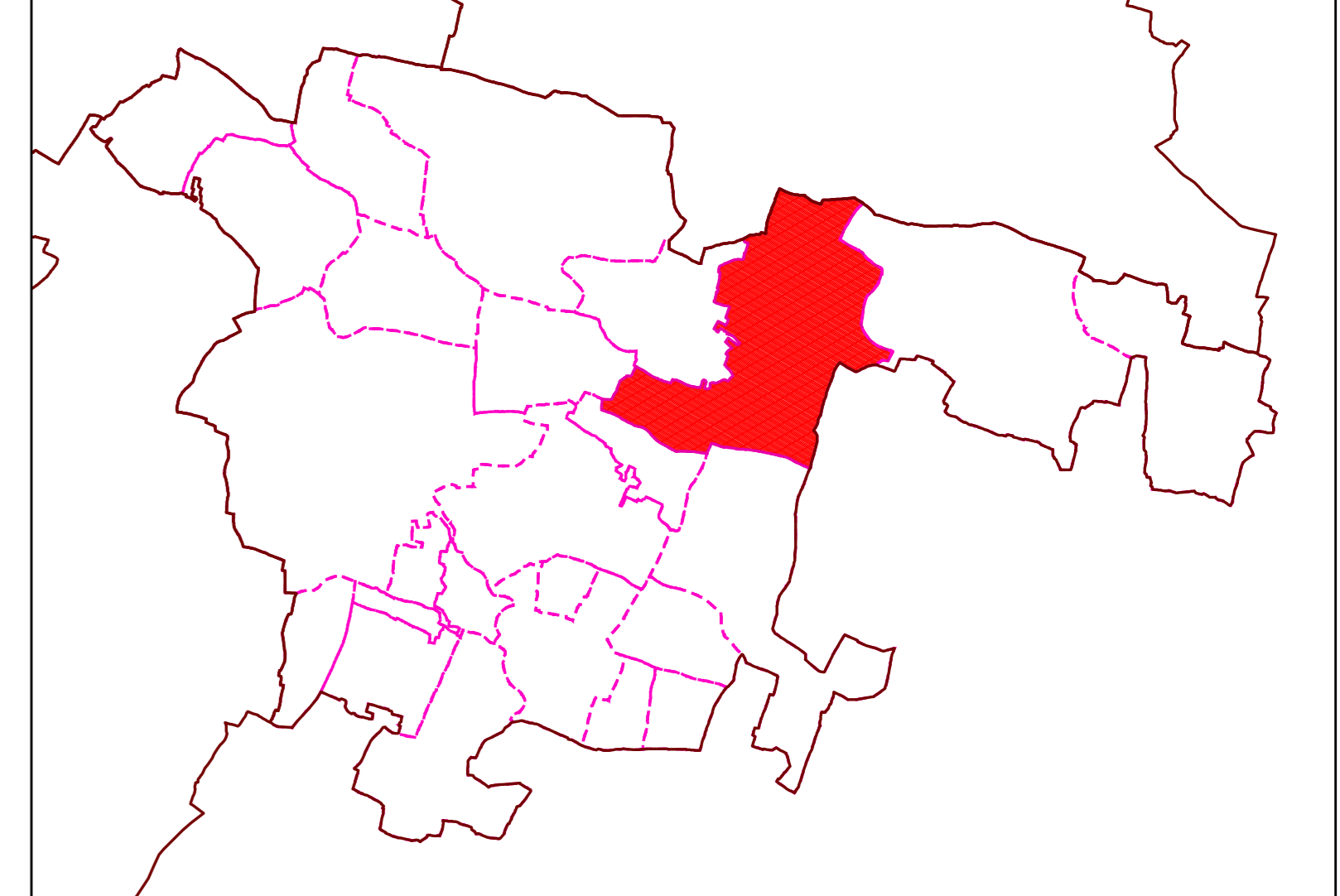
**DRAFT LAND USE MAP**

**KEY MAP: ZONE OF EXTENDED AREA**



**ZONE : BALAKATI**

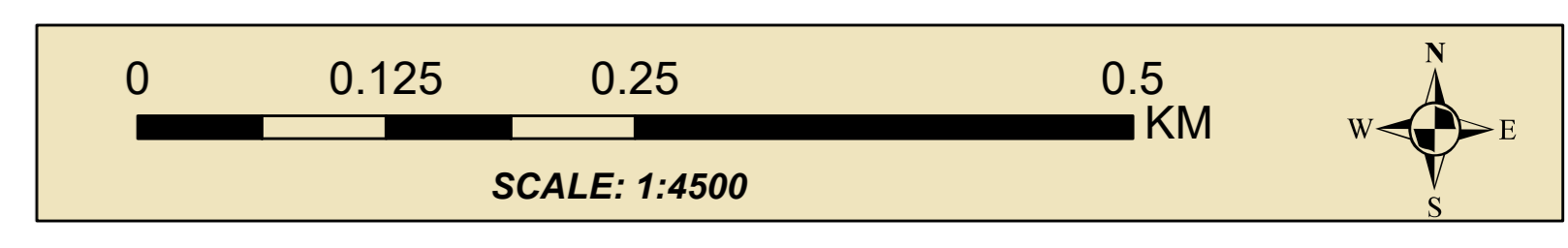
**KEY MAP: VILLAGE IN BALAKATI ZONE**



**VILLAGE / MOUZA : PAMPALO**


**LEGEND**

ZONE BOUNDARY	VILLAGE BOUNDARY	PLOT BOUNDARY	
<b>LANDUSE</b>			
RESIDENTIAL	RETAIL COMMERCIAL & BUSINESS	WHOLESALE COMMERCIAL	
OPEN SPACE	UTILITY & SERVICES	INDUSTRIAL	
PUBLIC & SEMI PUBLIC	MONUMENTS	WATER BODIES	
ENVIRONMENTALLY SENSITIVE ZONE			
<b>AGRICULTURAL &amp; FOREST USE ZONE</b>			
A-1 AGRICULTURE	FOREST		
<b>TRANSPORTATION USE ZONE</b>			
ROADS	RAILWAYS	BUS DEPOTS/TRUCK TERMINALS	
REGULATED ZONE	FOREST BUFFER		



**NOTES:**

**BHUBANESWAR DEVELOPMENT AUTHORITY (BDA)**  
 AKASH SHOYA BUILDING, SACHIVALAYA MARG  
 BHUBANESWAR-751001



**ALL INDIA INSTITUTE OF LOCAL-SELF GOVERNMENT (AILSG)**  
 PROJECT OFFICE:  
 SYED MANZIL ACHARYAVIHAR SQUARE,  
 BHUBANESWAR-751022  
 CONSULTANT: *Shashi Kant Pandey*  
 (DR. SHASHIKANT PANDEY)

