

85°49'30"E

85°50'0"E

POPARANGA

GOBARDHANPUR SULTANANAGAR

BINDHA

PATASAHANIPUR

ORAKOL

MAKARABA

UJANIPADA

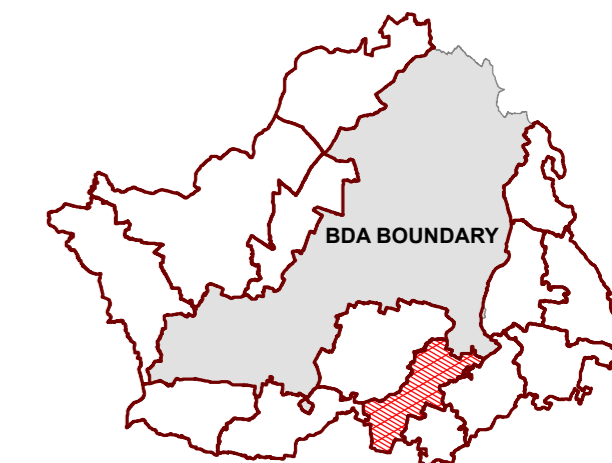
SAMALAPUR GAONPADA

85°49'30"E

85°50'0"E

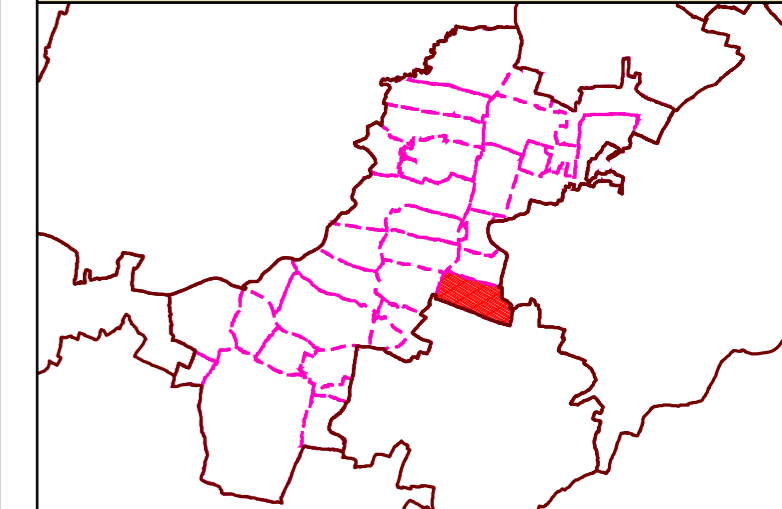
DRAFT LAND USE MAP

KEY MAP: ZONE OF EXTENDED AREA



ZONE : KALYANPURSASAN

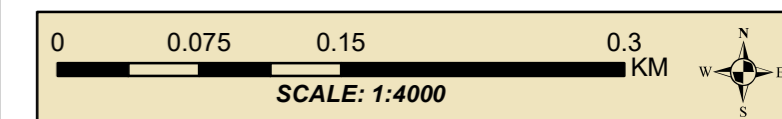
KEY MAP: VILLAGE IN KALYANPURSASAN ZONE



VILLAGE / MOUZA : ORAKOL

LEGEND

LANDUSE		
	AGRICULTURAL & FOREST USE ZONE	
		TRANSPORTATION USE ZONE



NOTES:

BHUBANESWAR DEVELOPMENT AUTHORITY (BDA)
AKASH SHOVA BUILDING, SACHIVALAYA MARG
BHUBANESWAR-751001



ALL INDIA INSTITUTE OF LOCAL-SELF GOVERNMENT (AIIILSG)

PROJECT OFFICE:
SYED MANZIL ACHARYAVIHAR SQUARE,
BHUBANESWAR-751022

CONSULTANT:
Shashi Kant Pandey
(DR. SHASHIKANT PANDEY)



MAP NO : B1 / 24

GIS BASED COMPREHENSIVE DEVELOPMENT PLAN FOR EXTENDED AREA OF BHUBANESWAR DEVELOPMENT AUTHORITY (BDA) - 2040