

85°50'0"E

GAONPADA

MANIKADEIPUR

SAMALAPUR

20°7'30"N

20°7'30"N

DHANPUR

NARASINGHPUR

PIPILISAN

BHABANIPUR

JAYAPURKILLA

85°50'0"E

GIS BASED COMPREHENSIVE DEVELOPMENT PLAN FOR EXTENDED AREA OF BHUBANESWAR DEVELOPMENT AUTHORITY (BDA) - 2040

MAP NO: B2 / 17

DRAFT LAND USE MAP

LEGEND

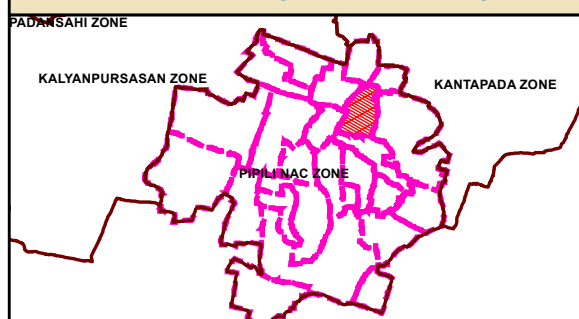
KEY MAP: ZONE IN EXTENDED AREA

KEY MAP: VILLAGE IN PIPILI NAC ZONE

	ZONE BOUNDARY		VILLAGE BOUNDARY		PLOT BOUNDARY
LANDUSE					
	R RESIDENTIAL		C-1 RETAIL COMMERCIAL & BUSINESS		WC WHOLESALE COMMERCIAL
	OS OPEN SPACE		U UTILITY & SERVICES		I INDUSTRIAL
	PS PUBLIC & SEMI PUBLIC		M MONUMENTS		W WATER BODIES
	ES ENVIRONMENTALLY SENSITIVE ZONE		MR REGULATED ZONE		FB FOREST BUFFER
AGRICULTURAL & FOREST USE ZONE					
	A-1 AGRICULTURE		A-2 FOREST	TRANSPORTATION USE ZONE	
			T-1 ROADS		R RAILWAYS
			BT BUS DEPOTS/TRUCK TERMINALS		




ZONE : PIPILI NAC




VILLAGE / MOUZA : NARASINGPUR

NOTES:



BHUBANESWAR DEVELOPMENT AUTHORITY (BDA)
 AKASH SHOVA BUILDING, SACHIVALAYA MARG
 BHUBANESWAR-751001



ALL INDIA INSTITUTE OF LOCAL-SELF GOVERNMENT (AIIILSG)

PROJECT OFFICE: SYED MANZIL, ACHARYAVIHAR SQUARE, BHUBANESWAR-751022

CONSULTANT: *Shashi Kant Pandey*
(DR. SHASHIKANT PANDEY)

