

85°50'0"E

85°50'30"E

20°10'0"N

20°10'0"N

85°50'0"E

85°50'30"E

**KAIRI**

**EKACHALIA**

**SIULACHAKA**

**NAILO**

**PAMSARA**

**MATIAPARA NO.2**

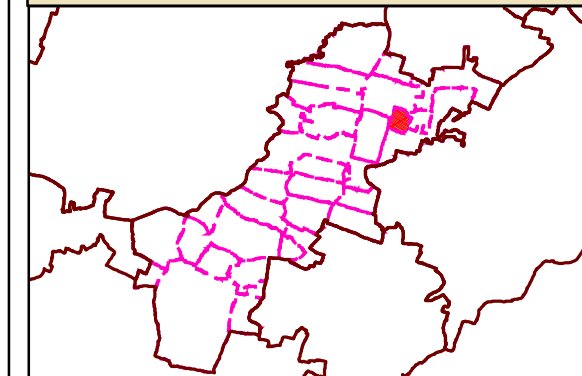
**DRAFT LAND USE MAP**

**KEY MAP: ZONE OF EXTENDED AREA**



**ZONE : KALANPURSASAN**


**KEY MAP: VILLAGE IN KALANPURSASAN ZONE**



**VILLAGE / MOUZA : NAILO**


**LEGEND**

ZONE BOUNDARY	VILLAGE BOUNDARY	PLOT BOUNDARY
<b>LANDUSE</b>		
RESIDENTIAL	AGRICULTURE	FOREST
RETAIL COMMERCIAL & BUSINESS	WHOLESALE COMMERCIAL	OPEN SPACE
UTILITY & SERVICES	INDUSTRIAL	PUBLIC & SEMI PUBLIC
MONUMENTS	WATER BODIES	ENVIRONMENTALLY SENSITIVE ZONE
<b>AGRICULTURAL &amp; FOREST USE ZONE</b>		
A-1 AGRICULTURE	FOREST	
<b>TRANSPORTATION USE ZONE</b>		
ROADS	RAILWAYS	BUS DEPOTS/TRUCK TERMINALS
REGULATED ZONE	FOREST BUFFER	



**NOTES:**

**BHUBANESWAR DEVELOPMENT AUTHORITY (BDA)**  
 AKASH SHOVA BUILDING, SACHIVALAYA MARG  
 BHUBANESWAR-751001



**ALL INDIA INSTITUTE OF LOCAL-SELF GOVERNMENT (AIIJSG)**  
 PROJECT OFFICE:  
 SYED MANZIL ACHARYAVIHAR SQUARE,  
 BHUBANESWAR-751022

CONSULTANT: *Shashi Kant Pandey*  
 (DR. SHASHIKANT PANDEY)

