

85°52'30"E

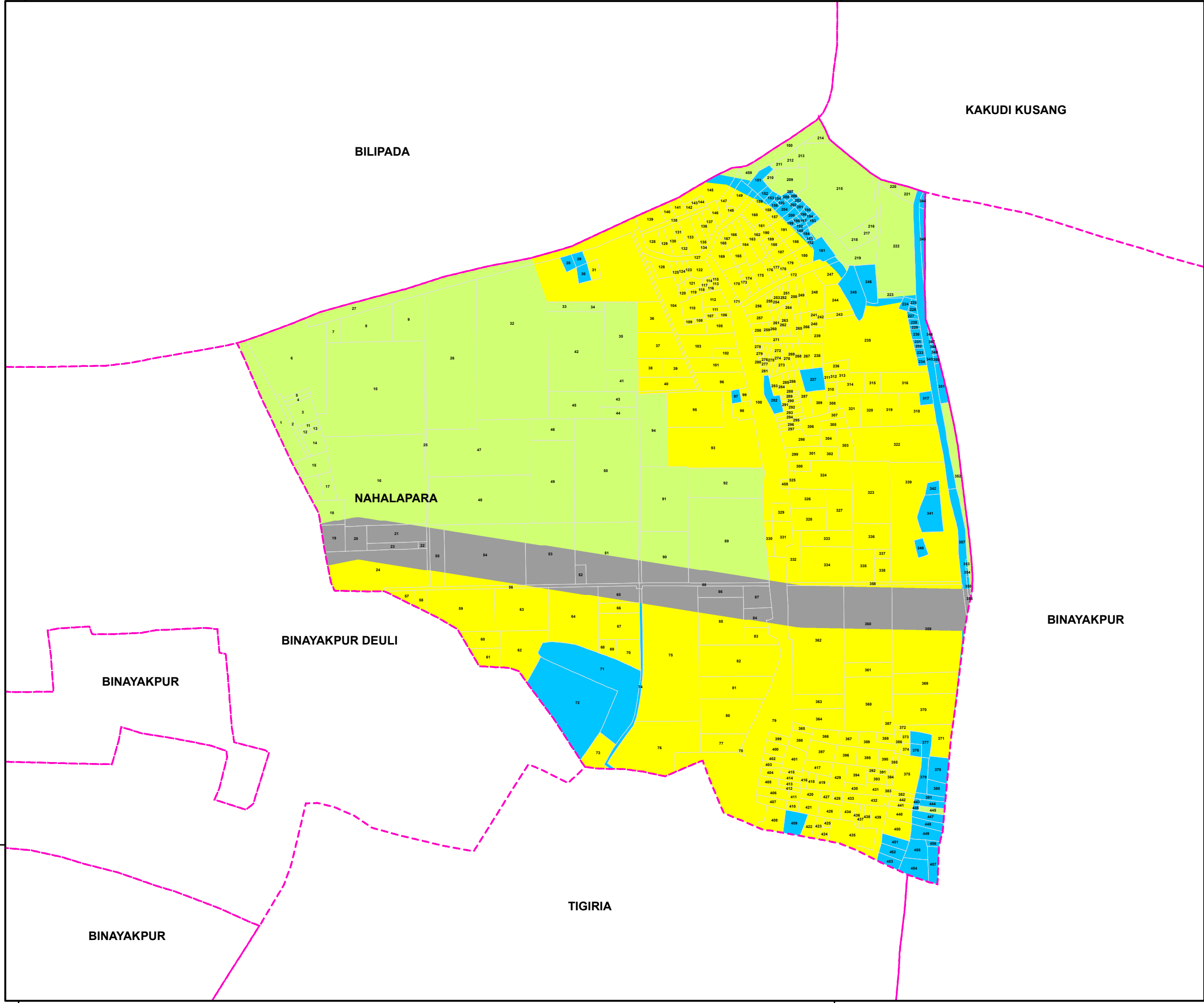
85°53'0"E

20°8'30"N

20°8'30"N

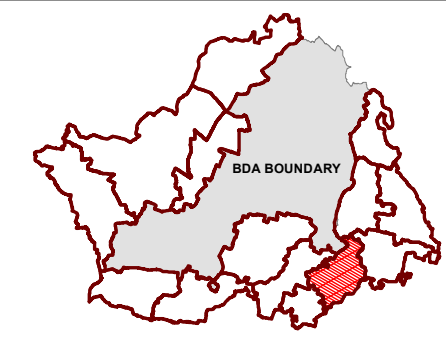
85°52'30"E

85°53'0"E



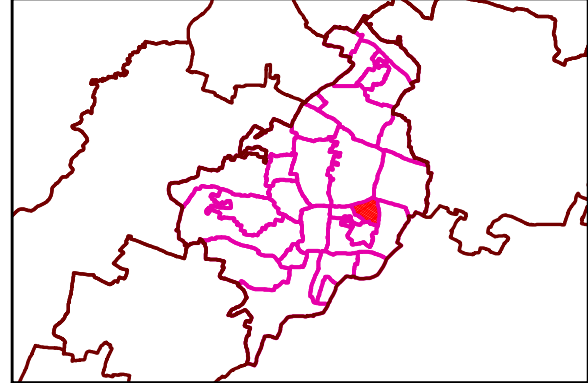
### DRAFT LAND USE MAP

#### KEY MAP: ZONE OF EXTENDED AREA



ZONE : KANTAPADA


#### KEY MAP: VILLAGE IN KANTAPADA ZONE



VILLAGE / MOUZA : NAHALAPARA

#### LEGEND

ZONE BOUNDARY	VILLAGE BOUNDARY	PLOT BOUNDARY	
<b>LANDUSE</b>			
R RESIDENTIAL	C-1 RETAIL COMMERCIAL & BUSINESS	A-1 AGRICULTURE	
W WATER BODIES	CS OPEN SPACE	F FOREST	
ES ENVIRONMENTALLY SENSITIVE ZONE	U UTILITY & SERVICES	<b>TRANSPORTATION USE ZONE</b>	
I INDUSTRIAL	M MONUMENTS	RAILS RAILWAYS	BTD BUS DEPOTS/TRUCK TERMINALS
PS PUBLIC & SEMI PUBLIC	W WATER BODIES	MR REGULATED ZONE	FB FOREST BUFFER



**NOTES:**

**BHUBANESWAR DEVELOPMENT AUTHORITY (BDA)**



AKASH SHOVA BUILDING, SACHIVALAYA MARG  
BHUBANESWAR-751001

**ALL INDIA INSTITUTE OF LOCAL-SELF GOVERNMENT (AIIJSG)**



PROJECT OFFICE:  
SYED MANZIL ACHARYAVIHAR SQUARE,  
BHUBANESWAR-751022

CONSULTANT: *Shashi Kant Pandey*  
(DR. SHASHIKANT PANDEY)

MAP NO : A5 / 22

GIS BASED COMPREHENSIVE DEVELOPMENT PLAN FOR EXTENDED AREA OF BHUBANESWAR DEVELOPMENT AUTHORITY (BDA) - 2040