

85°43'30"E

85°44'0"E

20°7'30"N

20°7'30"N

20°7'0"N

20°7'0"N

ARAGADA

BARATARARA

GOLAPADA

MAJHIBARA

85°43'30"E

85°44'0"E

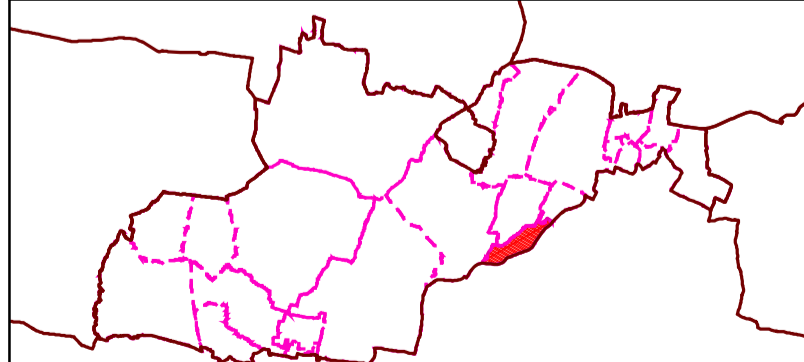
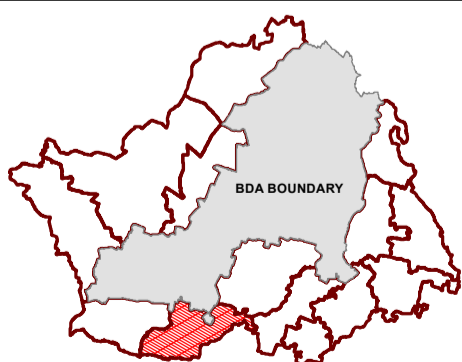
GIS BASED COMPREHENSIVE DEVELOPMENT PLAN FOR EXTENDED AREA OF BHUBANESWAR DEVELOPMENT AUTHORITY (BDA) - 2040

MAP NO: B4 / 14

DRAFT LAND USE MAP

KEY MAP: ZONE IN EXTENDED AREA

KEY MAP: VILLAGE IN ARAGADA ZONE




ZONE : ARAGADA

VILLAGE / MOUZA : MAJHIBARA

LEGEND

ZONE BOUNDARY	VILLAGE BOUNDARY	PLOT BOUNDARY
LANDUSE		
RESIDENTIAL	RETAIL COMMERCIAL & BUSINESS	AGRICULTURAL & FOREST USE ZONE
WHOLESALE COMMERCIAL	A-1 AGRICULTURE	A-2 FOREST
OPEN SPACE	T-1 ROADS	RAILWAYS
UTILITY & SERVICES	BUS DEPOTS/TRUCK TERMINALS	REGULATED ZONE
INDUSTRIAL	WATER BODIES	FOREST BUFFER
PUBLIC & SEMI PUBLIC	ENVIRONMENTALLY SENSITIVE ZONE	
MONUMENTS		

Notes:



BHUBANESWAR DEVELOPMENT AUTHORITY (BDA)
AKASH SHOVA BUILDING, SACHIVALAYA MARG
BHUBANESWAR-751001



ALL INDIA INSTITUTE OF LOCAL-SELF GOVERNMENT (AIILSG)
PROJECT OFFICE: SYED MANZIL, ACHARYAVIHAR SQUARE, BHUBANESWAR-751022

CONSULTANT: *Shashi Kant Pandey*
(DR. SHASHIKANT PANDEY)

