

85°52'30"E

85°53'0"E

PRATAPSASAN

BAYANPADA

PATELIKUDA

CHADHEIBARA

MADHUPUR

MANGALAPUR

JAGULIAPARA

LAXMINARAYANPUR

MANGALAPUR

85°52'30"E

85°53'0"E

GIS BASED COMPREHENSIVE DEVELOPMENT PLAN FOR EXTENDED AREA OF BHUBANESWAR DEVELOPMENT AUTHORITY (BDA) - 2040

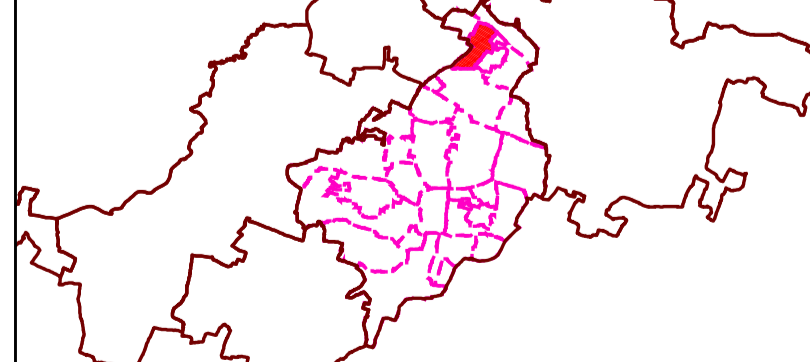
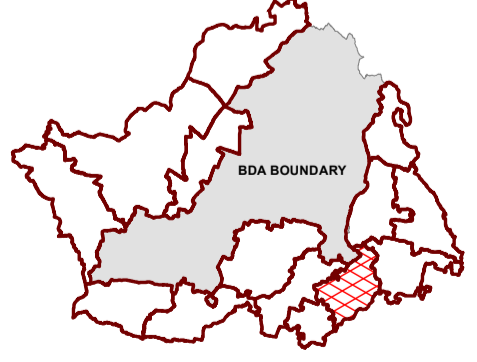
MAP NO: A5 / 18

DRAFT LAND USE MAP

LEGEND

KEY MAP: ZONE IN EXTENDED AREA

KEY MAP: VILLAGE IN KANTAPADA ZONE

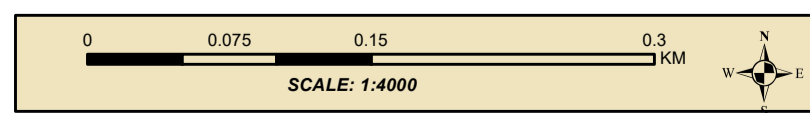


ZONE : KANTAPADA

VILLAGE / MOUZA : MADHUPUR

ZONE BOUNDARY	VILLAGE BOUNDARY	PLOT BOUNDARY
LANDUSE		
R RESIDENTIAL	C-1 RETAIL COMMERCIAL & BUSINESS	A-1 AGRICULTURE
WHOLESALE COMMERCIAL	OS OPEN SPACE	A-2 FOREST
U UTILITY & SERVICES	I INDUSTRIAL	T-1 ROADS
PS PUBLIC & SEMI PUBLIC	M MONUMENTS	RAILWAYS
W WATER BODIES	ES ENVIRONMENTALLY SENSITIVE ZONE	BUS DEPOTS/TRUCK TERMINALS
		M/R REGULATED ZONE
		F/B FOREST BUFFER

NOTES:



BHUBANESWAR DEVELOPMENT AUTHORITY (BDA)
AKASH SHOVA BUILDING, SACHIVALAYA MARG, BHUBANESWAR-751001

ALL INDIA INSTITUTE OF LOCAL-SELF GOVERNMENT (AIILSG)
PROJECT OFFICE: SYED MANZIL, ACHARYAVIHAR SQUARE, BHUBANESWAR-751022

CONSULTANT: *Shashi Kant Pandey*
(DR. SHASHIKANT PANDEY)

