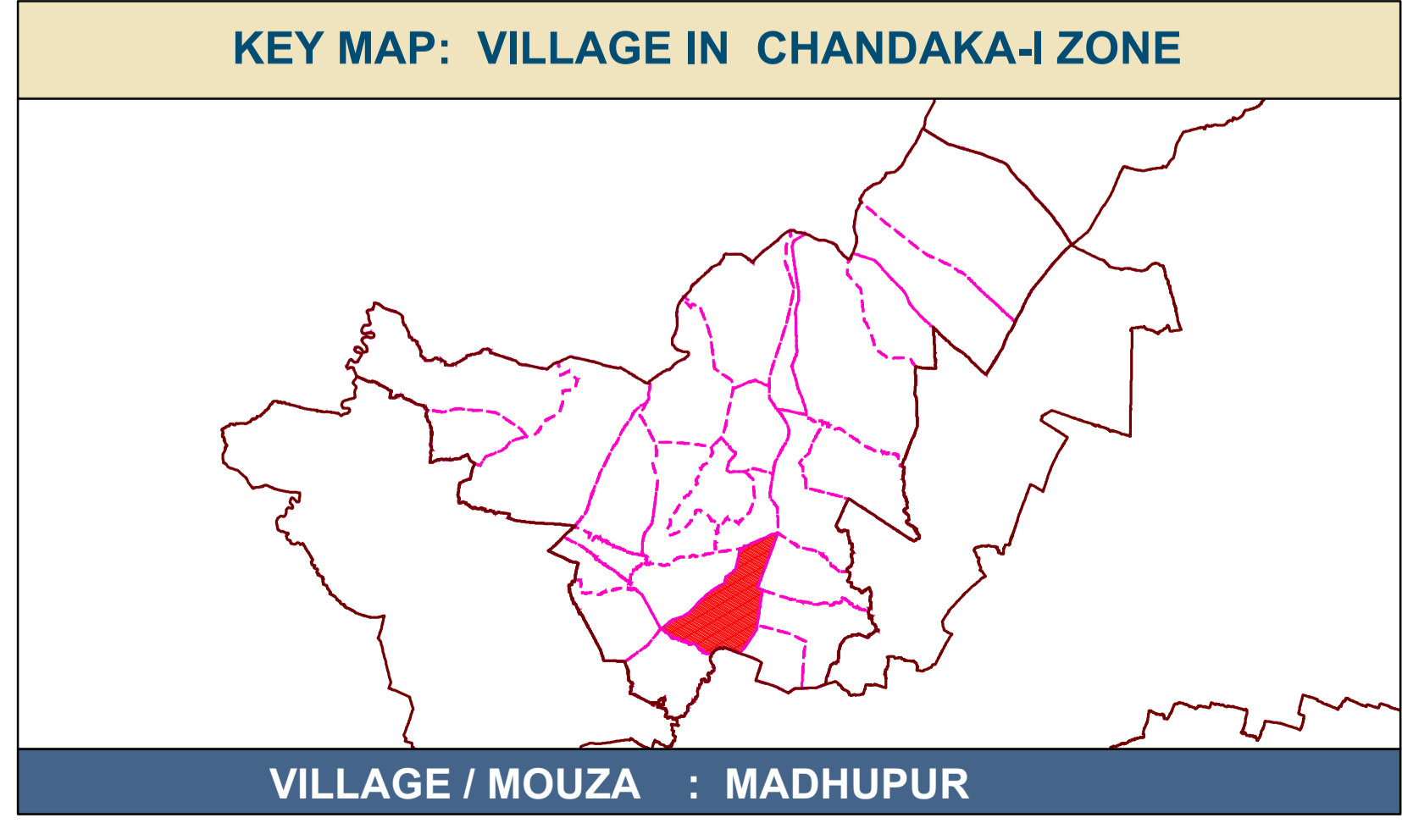
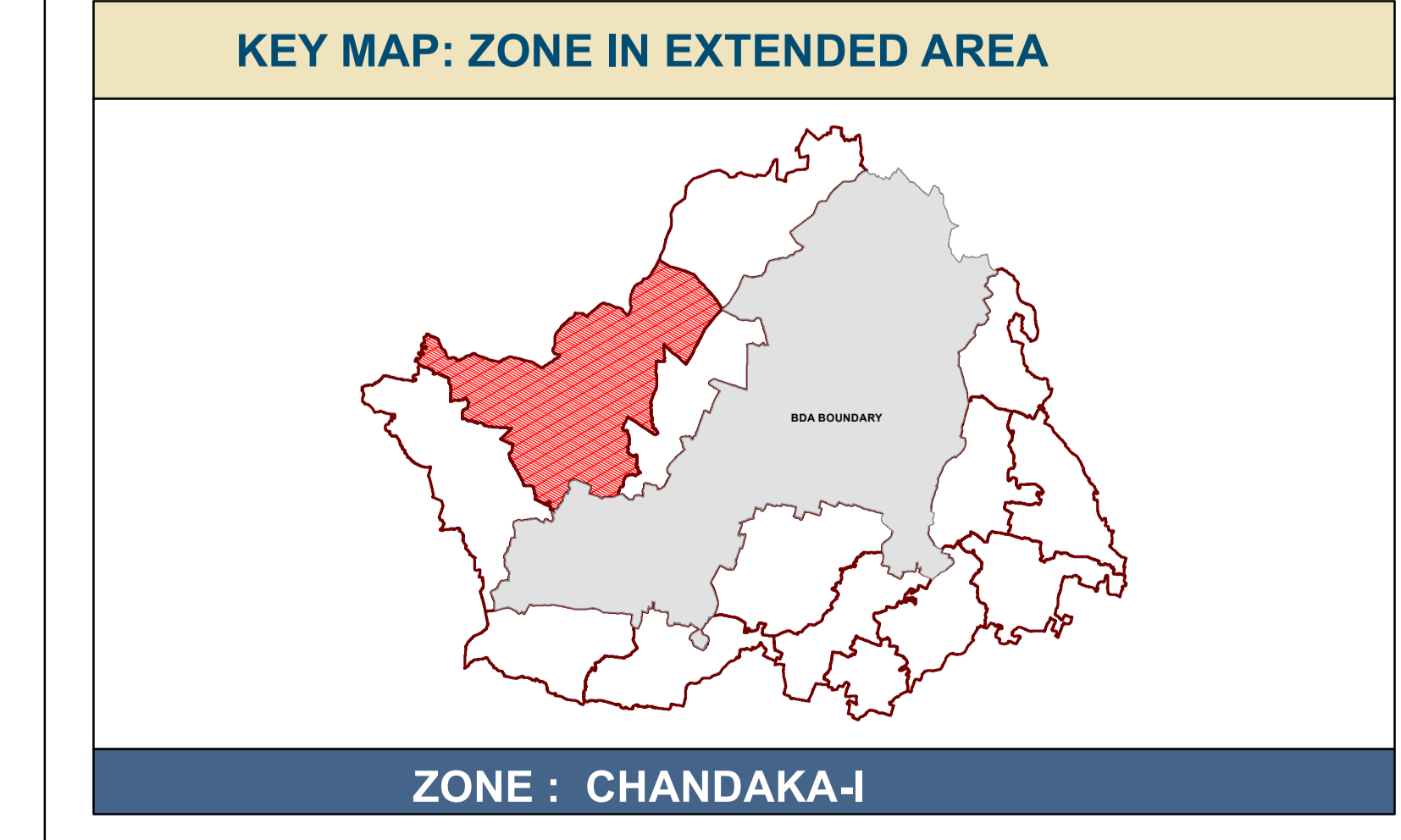


GIS BASED COMPREHENSIVE DEVELOPMENT PLAN FOR EXTENDED AREA OF BHUBANESWAR DEVELOPMENT AUTHORITY (BDA) - 2040

MAP NO: C2 / 17

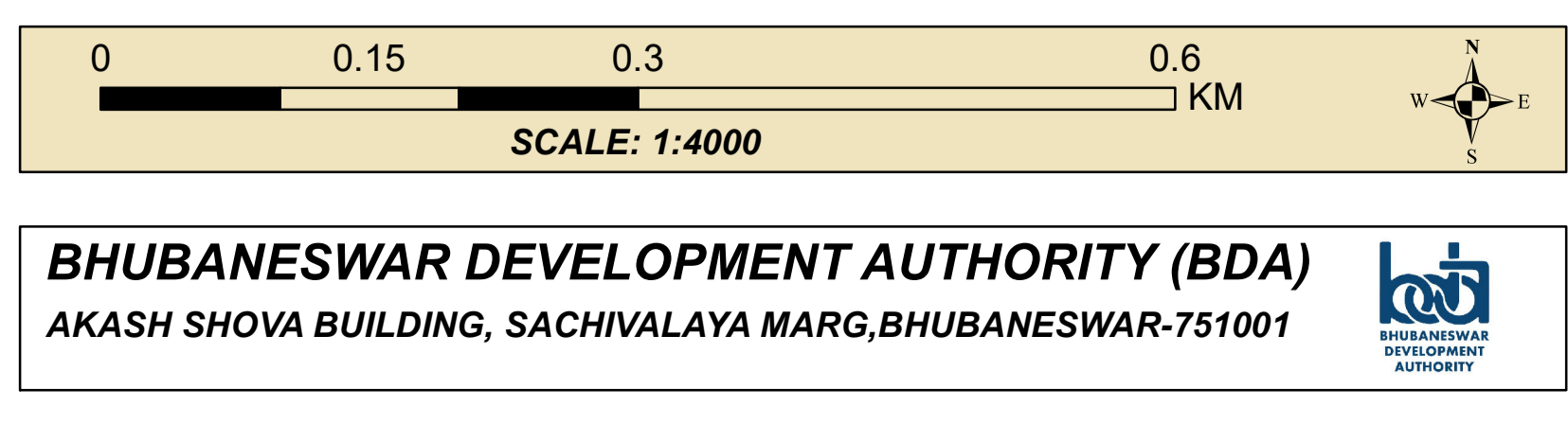
DRAFT LAND USE MAP

LEGEND



ZONE BOUNDARY	VILLAGE BOUNDARY	PLOT BOUNDARY	
LANDUSE			
R RESIDENTIAL	C-1 RETAIL COMMERCIAL & BUSINESS	A-1 AGRICULTURE	
WHOLESALE COMMERCIAL	OS OPEN SPACE	A-2 FOREST	
U UTILITY & SERVICES	PS PUBLIC & SEMI PUBLIC	TRANSPORTATION USE ZONE	
I INDUSTRIAL	M MONUMENTS	T-1 ROADS	RAILWAYS
W WATER BODIES	ES ENVIRONMENTALLY SENSITIVE ZONE	BUS DEPOTS/TRUCK TERMINALS	M-R REGULATED ZONE
		F-B FOREST BUFFER	

NOTES:



ALL INDIA INSTITUTE OF LOCAL-SELF GOVERNMENT (AIILSG)
PROJECT OFFICE: SYED MANZIL, ACHARYAVIHAR SQUARE, BHUBANESWAR-751022

CONSULTANT: *Shashi Kant Pandey*
(DR. SHASHIKANT PANDEY)