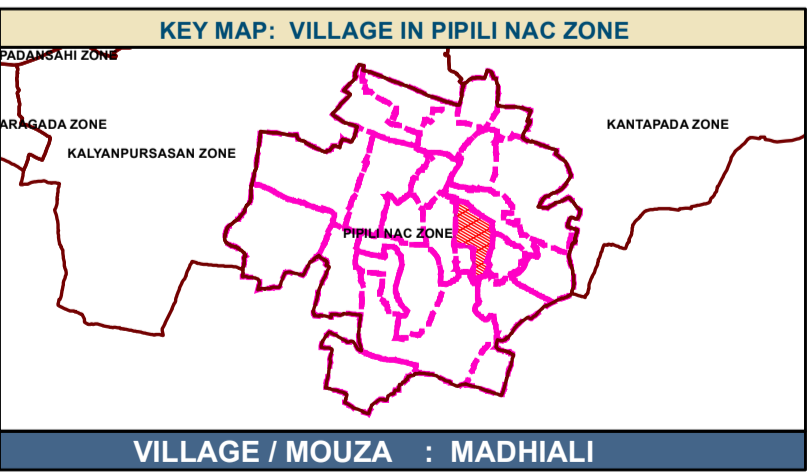
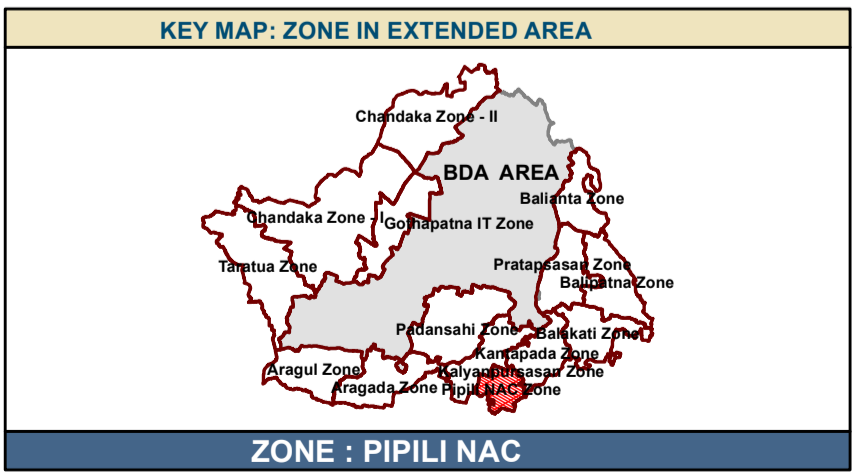


**GIS BASED COMPREHENSIVE DEVELOPMENT PLAN FOR EXTENDED AREA OF BHUBANESWAR DEVELOPMENT AUTHORITY (BDA) - 2040**

**MAP NO: B2 / 13**

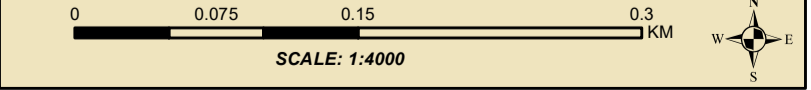
**DRAFT LAND USE MAP**

**LEGEND**



ZONE BOUNDARY	VILLAGE BOUNDARY	PLOT BOUNDARY
<b>LANDUSE</b>		
R RESIDENTIAL	C-1 RETAIL COMMERCIAL & BUSINESS	C-2 WHOLESALE COMMERCIAL
OS OPEN SPACE	U UTILITY & SERVICES	I INDUSTRIAL
PS PUBLIC & SEMI PUBLIC	W WATER BODIES	ES ENVIRONMENTALLY SENSITIVE ZONE
<b>AGRICULTURAL &amp; FOREST USE ZONE</b>		
A-1 AGRICULTURE	A-2 FOREST	
<b>TRANSPORTATION USE ZONE</b>		
T-1 ROADS	T-2 RAILWAYS	T-3 BUS DEPOTS/TRUCK TERMINALS
M-R REGULATED ZONE	F-B FOREST BUFFER	

**NOTES:**



**BHUBANESWAR DEVELOPMENT AUTHORITY (BDA)**  
AKASH SHOVA BUILDING, SACHIVALAYA MARG, BHUBANESWAR-751001

**ALL INDIA INSTITUTE OF LOCAL-SELF GOVERNMENT (AIILSG)**  
PROJECT OFFICE: SYED MANZIL, ACHARYAVIHAR SQUARE, BHUBANESWAR-751022

CONSULTANT: *Shashi Kant Pandey*  
(DR. SHASHIKANT PANDEY)