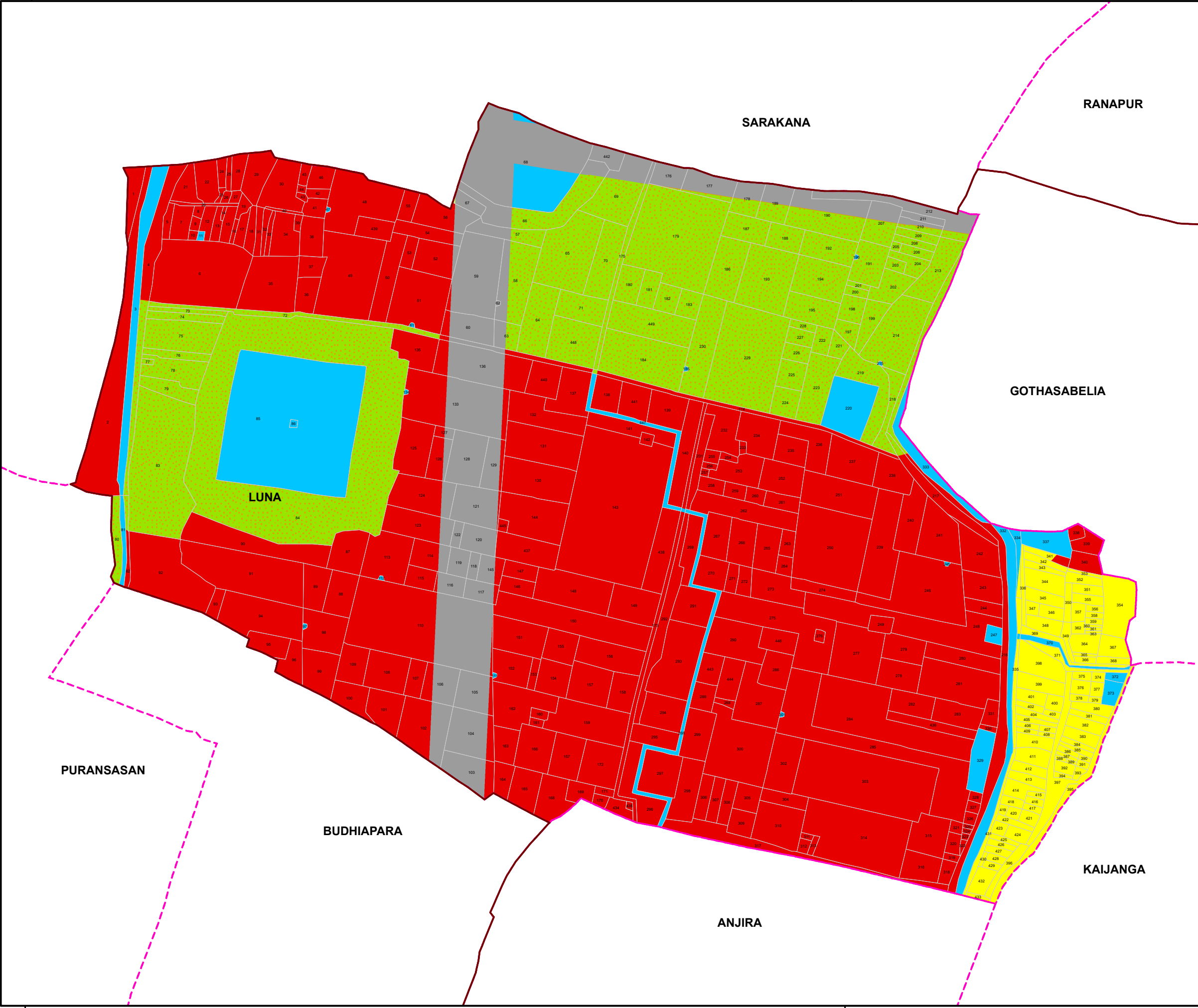


85°54'30"E

85°55'0"E

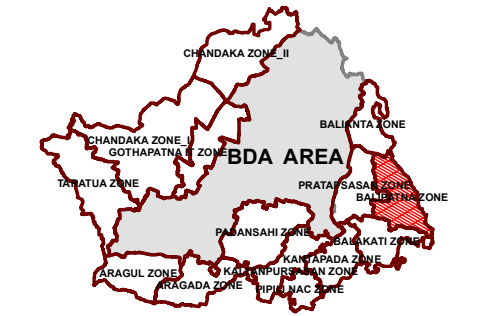
20°13'0"N

20°13'0"N



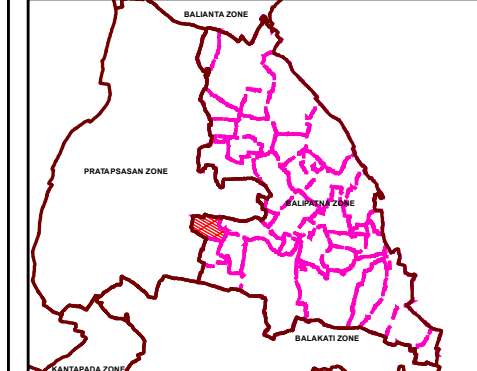
DRAFT LAND USE MAP

KEY MAP: ZONE OF EXTENDED AREA



ZONE : BALIPATNA

KEY MAP: VILLAGE IN BALIPATNA ZONE




VILLAGE / MOUZA : LUNA

LEGEND

ZONE BOUNDARY	VILLAGE BOUNDARY	PLOT BOUNDARY
LANDUSE	AGRICULTURAL & FOREST USE ZONE	
RESIDENTIAL	AGRICULTURE	
RETAIL COMMERCIAL & BUSINESS	FOREST	
WHOLESALE COMMERCIAL	TRANSPORTATION USE ZONE	
OPEN SPACE	ROADS	
UTILITY & SERVICES	RAILWAYS	
INDUSTRIAL	BUS DEPOTS/TRUCK TERMINALS	
PUBLIC & SEMI PUBLIC	REGULATED ZONE	
MONUMENTS	FOREST BUFFER	
WATER BODIES		
ENVIRONMENTALLY SENSITIVE ZONE		

NOTES:



BHUBANESWAR DEVELOPMENT AUTHORITY (BDA)
 AKASH SHOVA BUILDING, SACHIVALAYA MARG
 BHUBANESWAR-751001



ALL INDIA INSTITUTE OF LOCAL-SELF GOVERNMENT (AIILSG)
 PROJECT OFFICE:
 SYED MANZIL ACHARYAVIHAR SQUARE, BHUBANESWAR-751022

CONSULTANT:
 Shashi Kant Pandey
 (DR. SHASHIKANT PANDEY)



85°54'30"E

85°55'0"E