

GIS BASED COMPREHENSIVE DEVELOPMENT PLAN FOR EXTENDED AREA OF BHUBANESWAR DEVELOPMENT AUTHORITY (BDA) - 2040

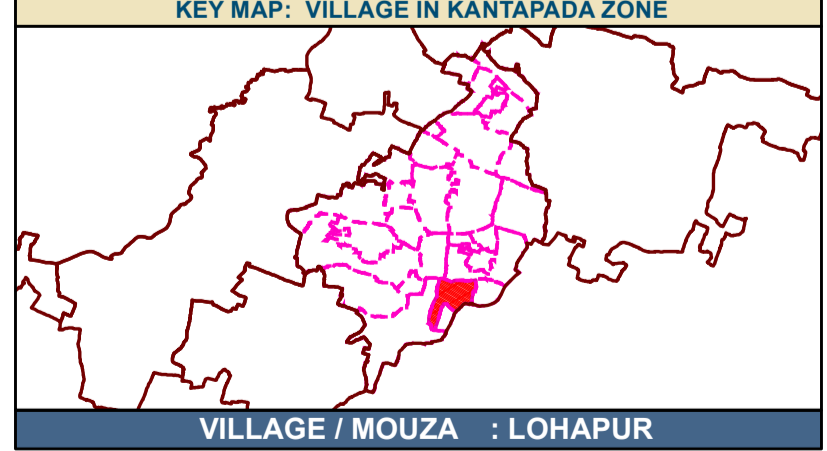
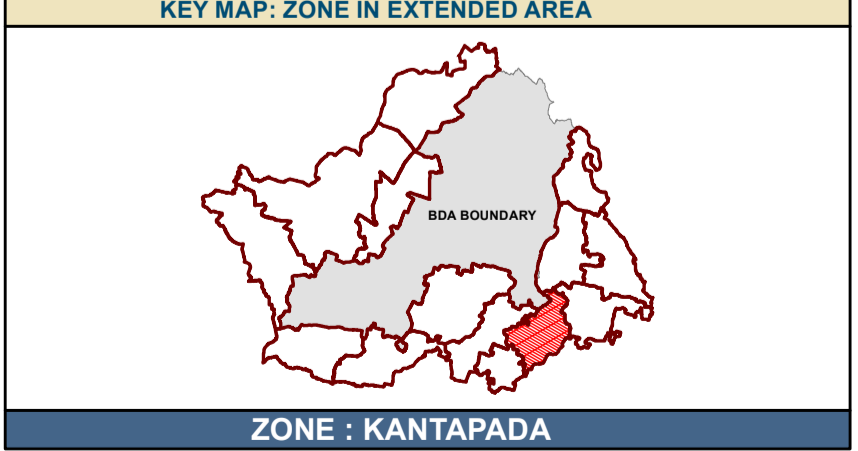
MAP NO: A5 / 17

DRAFT LAND USE MAP

LEGEND

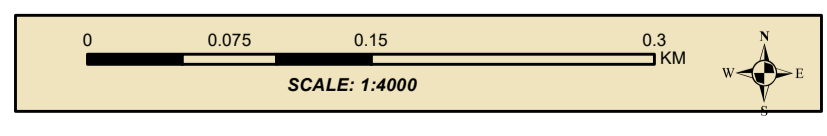
KEY MAP: ZONE IN EXTENDED AREA

KEY MAP: VILLAGE IN KANTAPADA ZONE



ZONE BOUNDARY	VILLAGE BOUNDARY	PLOT BOUNDARY
LANDUSE		
R RESIDENTIAL	A-1 AGRICULTURE	A-2 FOREST
C-1 RETAIL COMMERCIAL & BUSINESS	T-1 ROADS	RAILWAYS
WHOLESALE COMMERCIAL	BUS DEPOTS/TRUCK TERMINALS	REGULATED ZONE
OS OPEN SPACE	FOREST BUFFER	
U UTILITY & SERVICES		
I INDUSTRIAL		
PS PUBLIC & SEMI PUBLIC		
M MONUMENTS		
W WATER BODIES		
ES ENVIRONMENTALLY SENSITIVE ZONE		

NOTES:



BHUBANESWAR DEVELOPMENT AUTHORITY (BDA)
AKASH SHOVA BUILDING, SACHIVALAYA MARG, BHUBANESWAR-751001

ALL INDIA INSTITUTE OF LOCAL-SELF GOVERNMENT (AIILSG)
PROJECT OFFICE: SYED MANZIL, ACHARYAVIHAR SQUARE, BHUBANESWAR-751022

CONSULTANT: *Shashi Kant Pandey*
(DR. SHASHIKANT PANDEY)