

SATYABHAMAPUR

GOTALGRAM

ALARPUR

LENKUDI

BALIGUDI

JASUAPUR

SARAKANA

GIS BASED COMPREHENSIVE DEVELOPMENT PLAN FOR EXTENDED AREA OF BHUBANESWAR DEVELOPMENT AUTHORITY (BDA) - 2040

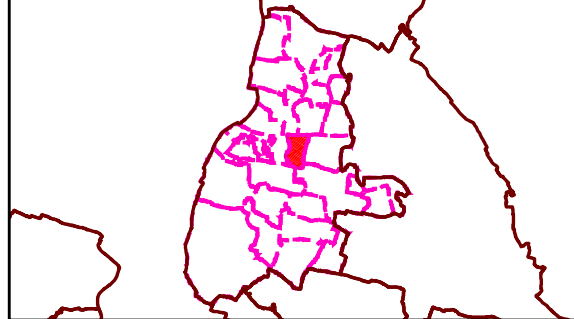
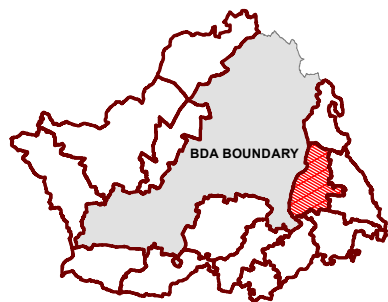
MAP NO: A2 / 18

DRAFT LAND USE MAP

LEGEND

KEY MAP: ZONE IN EXTENDED AREA

KEY MAP: VILLAGE IN PRATAPSASAN ZONE

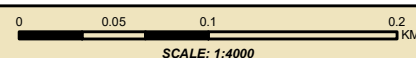


ZONE : PRATAPSASAN

VILLAGE / MOUZA : LENKUDI

ZONE BOUNDARY	VILLAGE BOUNDARY	PLOT BOUNDARY
LANDUSE		
R RESIDENTIAL	C-1 RETAIL COMMERCIAL & BUSINESS	A-1 AGRICULTURE
WHOLESALE COMMERCIAL	OS OPEN SPACE	A-2 FOREST
U UTILITY & SERVICES	I INDUSTRIAL	TRANSPORTATION USE ZONE
PS PUBLIC & SEMI PUBLIC	M MONUMENTS	T-1 ROADS
W WATER BODIES	ES ENVIRONMENTALLY SENSITIVE ZONE	RAILWAYS
		BUS DEPOTS/TRUCK TERMINALS
		M-R REGULATED ZONE
		F-B FOREST BUFFER

NOTES:



BHUBANESWAR DEVELOPMENT AUTHORITY (BDA)
AKASH SHOYA BUILDING, SACHIVALAYA MARG, BHUBANESWAR-751001



ALL INDIA INSTITUTE OF LOCAL-SELF GOVERNMENT (AIIJSG)
PROJECT OFFICE: SYED MANZIL, ACHARYAVIHAR SQUARE, BHUBANESWAR-751022



CONSULTANT: *Shashi Kant Pandey*
(DR. SHASHIKANT PANDEY)