

85°52'0"E

MADHUPUR

LAXMINARAYANPUR

EKACHALIA

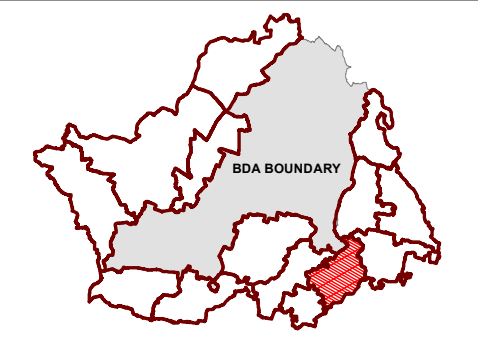
LAXMINARAYANPUR DINAUDHARAN

SANGALEISASAN

85°52'0"E

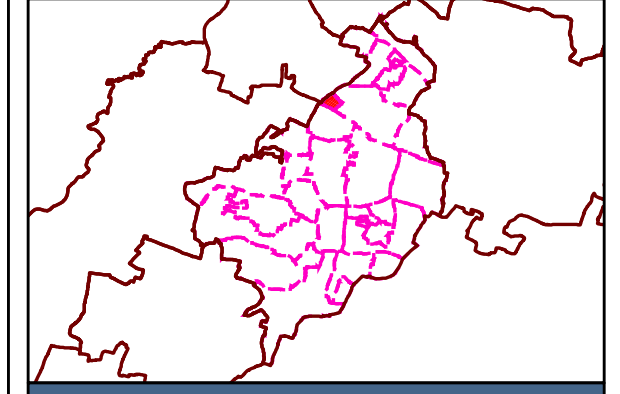
DRAFT LAND USE MAP

KEY MAP: ZONE OF EXTENDED AREA



ZONE : KANTAPADA

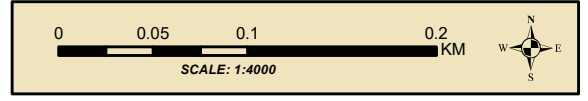
KEY MAP: VILLAGE IN KANTAPADA ZONE



VILLAGE / MOUZA : LAXMINARAYANPUR DINAUDHARAN

LEGEND

ZONE BOUNDARY	VILLAGE BOUNDARY	PLOT BOUNDARY
LANDUSE		
RESIDENTIAL	RETAIL COMMERCIAL & BUSINESS	AGRICULTURE
WHOLESALE COMMERCIAL	FOREST	ROADS
OPEN SPACE	RAILWAYS	BUS DEPOTS/TRUCK TERMINALS
UTILITY & SERVICES	INDUSTRIAL	REGULATED ZONE
PUBLIC & SEMI PUBLIC	WATER BODIES	FOREST BUFFER
MONUMENTS	ENVIRONMENTALLY SENSITIVE ZONE	



NOTES:

BHUBANESWAR DEVELOPMENT AUTHORITY (BDA)



AKASH SHOVA BUILDING, SACHIVALAYA MARG
BHUBANESWAR-751001

ALL INDIA INSTITUTE OF LOCAL-SELF GOVERNMENT (AIILSG)



PROJECT OFFICE:
SYED MANZIL ACHARYAVIHAR SQUARE,
BHUBANESWAR-751022

CONSULTANT: *Shashi Kant Pandey*
(DR. SHASHIKANT PANDEY)