

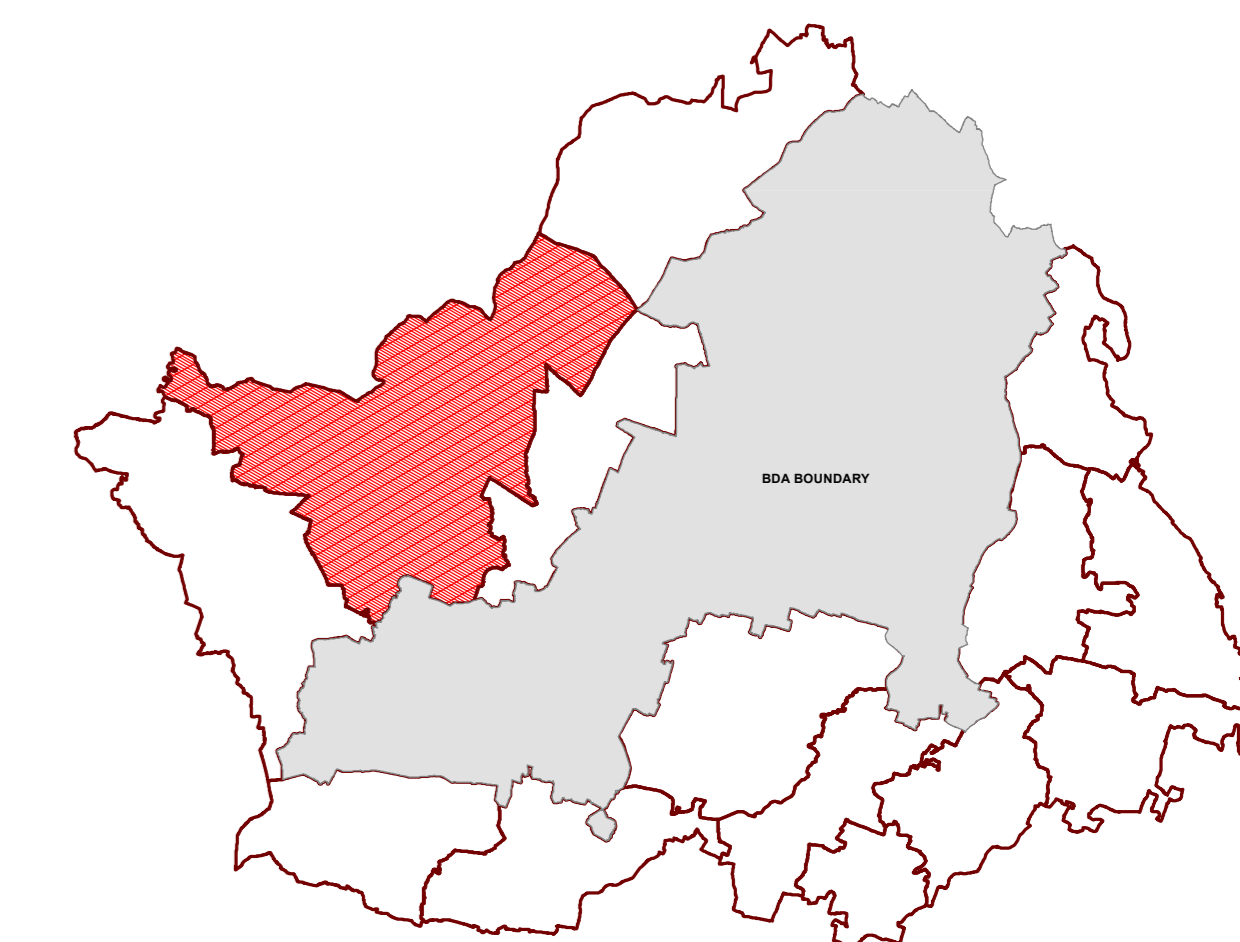
85°38'0"E

85°39'0"E

85°40'0"E

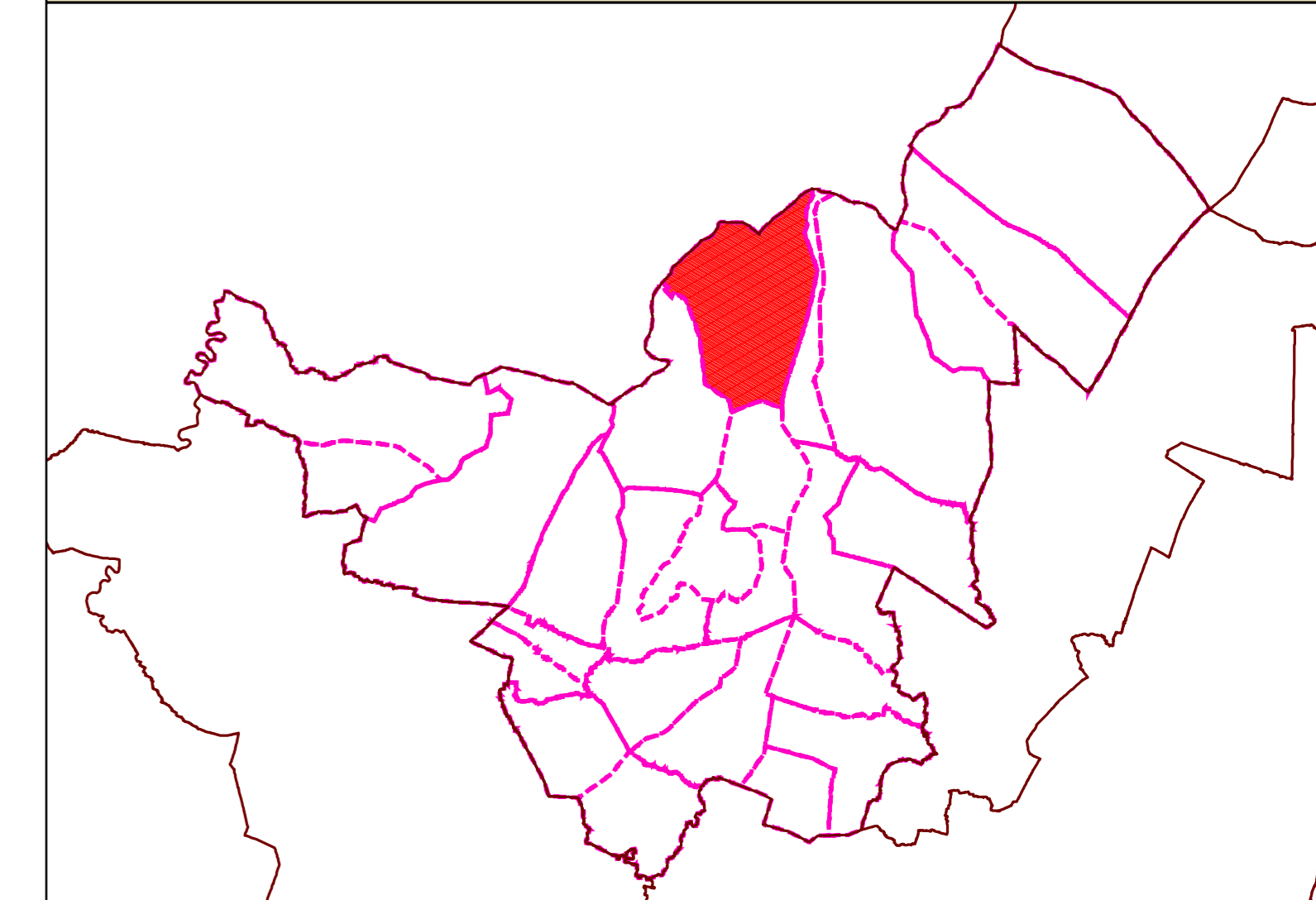
DRAFT LAND USE MAP

KEY MAP: ZONE OF EXTENDED AREA



ZONE : CHANDAKA-I

KEY MAP: VILLAGE IN CHANDAKA-I ZONE

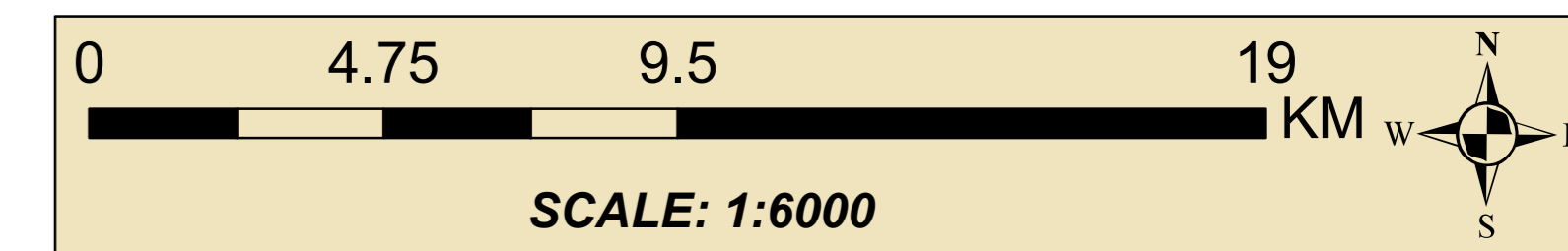


VILLAGE / MOUZA : KRISHNAMOHANPUR

LEGEND

ZONE BOUNDARY	VILLAGE BOUNDARY	PLOT BOUNDARY
LANDUSE		
RESIDENTIAL	AGRICULTURE	FOREST
RETAIL COMMERCIAL & BUSINESS	WHOLESALE COMMERCIAL	OPEN SPACE
UTILITY & SERVICES	INDUSTRIAL	PUBLIC & SEMI PUBLIC
MONUMENTS	WATER BODIES	ENVIRONMENTALLY SENSITIVE ZONE
AGRICULTURAL & FOREST USE ZONE		
AGRICULTURE	FOREST	
TRANSPORTATION USE ZONE		
ROADS	RAILWAYS	BUS DEPOTS/TRUCK TERMINALS
REGULATED ZONE	FOREST BUFFER	

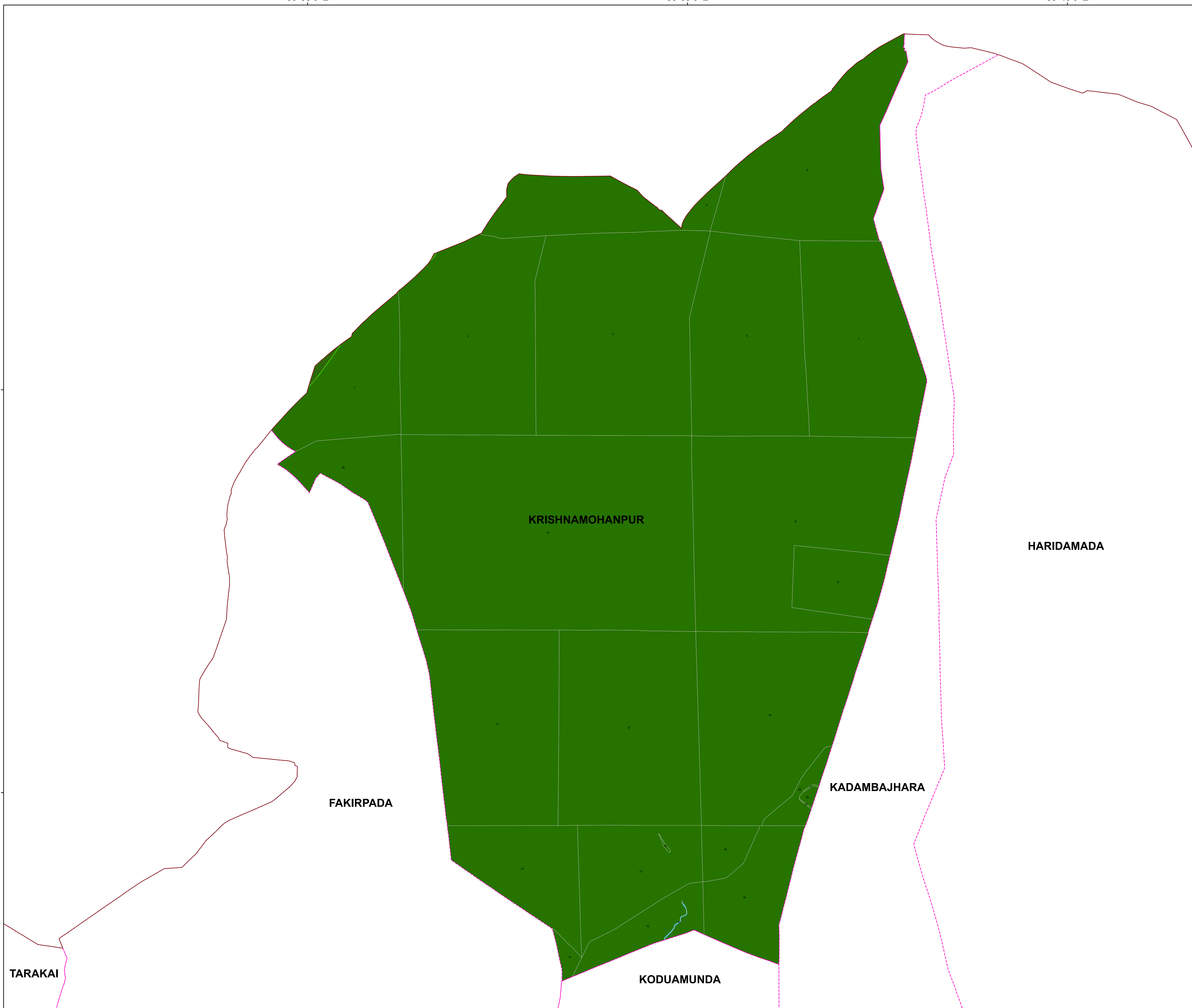
NOTES:



BHUBANESWAR DEVELOPMENT AUTHORITY (BDA)
AKASH SHOVA BUILDING, SACHIVALAYA MARG
BHUBANESWAR-751001



ALL INDIA INSTITUTE OF LOCAL-SELF GOVERNMENT (AIILSG)
PROJECT OFFICE:
SYED MANZIL ACHARYAVIHAR SQUARE,
BHUBANESWAR-751022
CONSULTANT: Shashi Kant Pandey
(DR. SHASHIKANT PANDEY)



85°38'0"E

85°39'0"E

85°40'0"E

20°19'0"N

20°18'0"N

20°19'0"N

20°18'0"N