

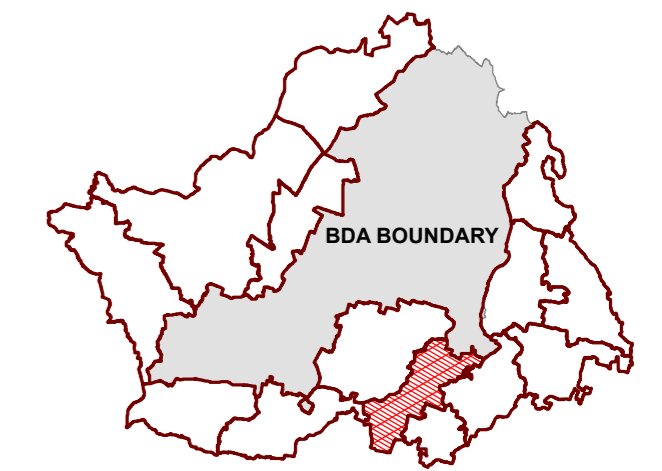
85°48'0"E

85°48'30"E

85°49'0"E

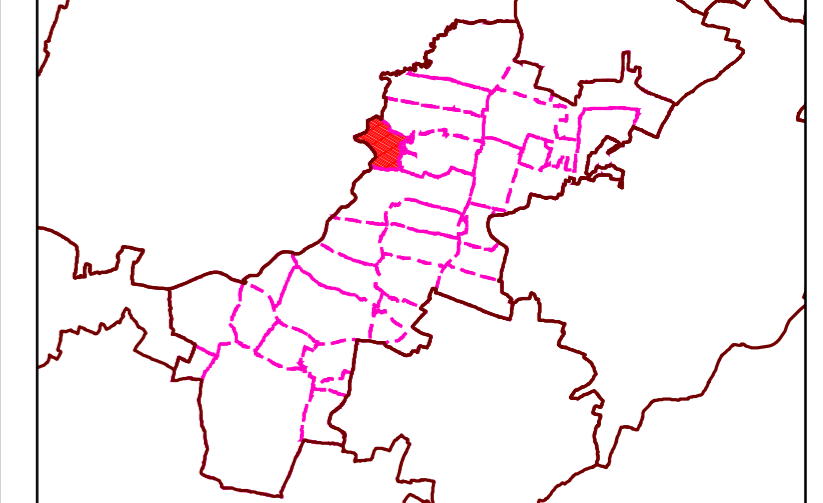
DRAFT LAND USE MAP

KEY MAP: ZONE OF EXTENDED AREA



ZONE : KALYANPURSASAN


KEY MAP: VILLAGE IN KALYANPURSASAN ZONE



VILLAGE / MOUZA : KALYANPUR

LEGEND

LANDUSE		
AGRICULTURAL & FOREST USE ZONE		
TRANSPORTATION USE ZONE		



NOTES:

BHUBANESWAR DEVELOPMENT AUTHORITY (BDA)
AKASH SHOVA BUILDING, SACHIVALAYA MARG
BHUBANESWAR-751001



ALL INDIA INSTITUTE OF LOCAL-SELF GOVERNMENT (AIIJSG)

PROJECT OFFICE:
SYED MANZIL ACHARYAVIHAR SQUARE,
BHUBANESWAR-751022

CONSULTANT:
Shashi Kant Pandey
(DR. SHASHIKANT PANDEY)



PANCHAGAON

GANGESWARPUR

KALYANPUR

KALYANPURSASAN

BARAKUDA

SUABAREI

85°48'0"E

85°48'30"E

85°49'0"E

MAP NO : B1 / 17

GIS BASED COMPREHENSIVE DEVELOPMENT PLAN FOR EXTENDED AREA OF BHUBANESWAR DEVELOPMENT AUTHORITY (BDA) - 2040