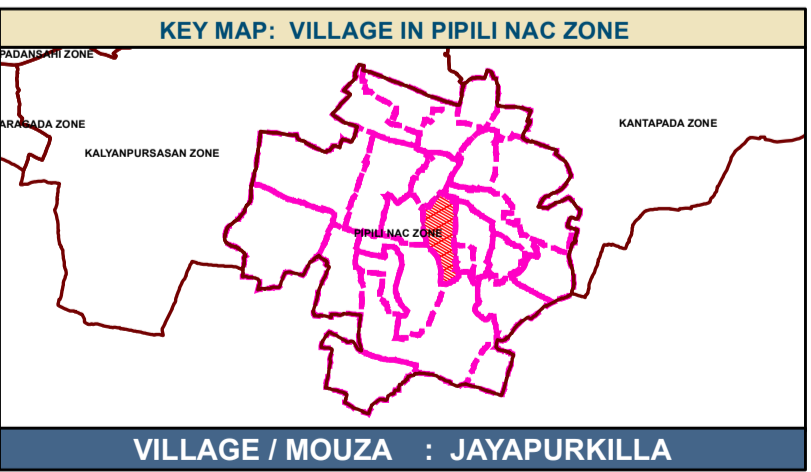
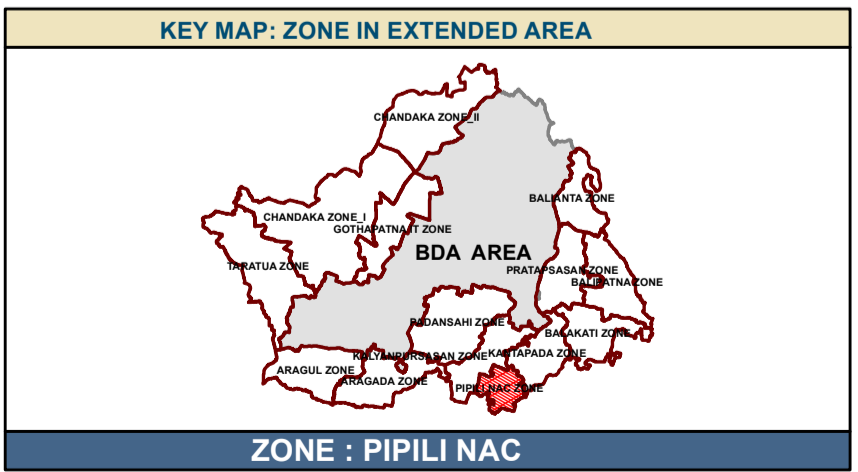


**GIS BASED COMPREHENSIVE DEVELOPMENT PLAN FOR EXTENDED AREA OF BHUBANESWAR DEVELOPMENT AUTHORITY (BDA) - 2040**

MAP NO: B2 / 10

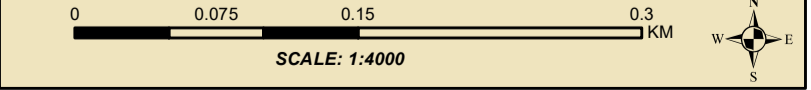
DRAFT LAND USE MAP

LEGEND



ZONE BOUNDARY	VILLAGE BOUNDARY	PLOT BOUNDARY	
<b>LANDUSE</b>			
R	RESIDENTIAL	A-1	
C-1	RETAIL COMMERCIAL & BUSINESS	A-2	
W	WHOLESALE COMMERCIAL	F	
OS	OPEN SPACE	<b>TRANSPORTATION USE ZONE</b>	
U	UTILITY & SERVICES	T-1	ROADS
I	INDUSTRIAL	R	RAILWAYS
PS	PUBLIC & SEMI PUBLIC	B	BUS DEPOTS/TRUCK TERMINALS
M	MONUMENTS	M-R	REGULATED ZONE
W	WATER BODIES	F-B	FOREST BUFFER
ES	ENVIRONMENTALLY SENSITIVE ZONE		

NOTES:



**BHUBANESWAR DEVELOPMENT AUTHORITY (BDA)**  
AKASH SHOVA BUILDING, SACHIVALAYA MARG, BHUBANESWAR-751001

**ALL INDIA INSTITUTE OF LOCAL-SELF GOVERNMENT (AIILSG)**  
PROJECT OFFICE: SYED MANZIL, ACHARYAVIHAR SQUARE, BHUBANESWAR-751022

CONSULTANT: *Shashi Kant Pandey*  
(DR. SHASHIKANT PANDEY)