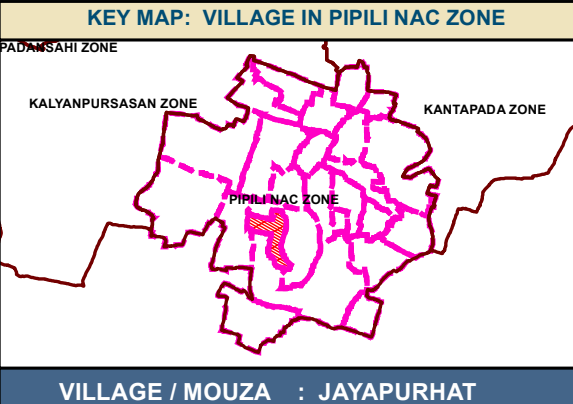
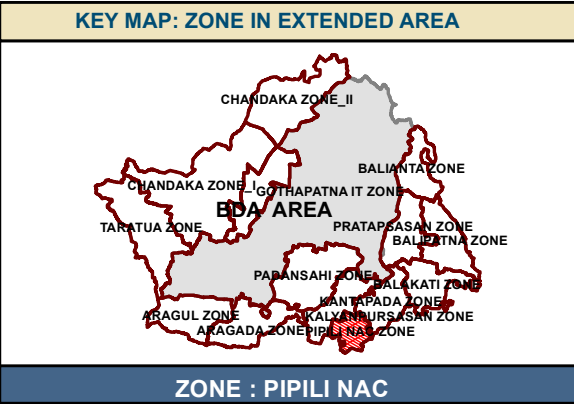


GIS BASED COMPREHENSIVE DEVELOPMENT PLAN FOR EXTENDED AREA OF BHUBANESWAR DEVELOPMENT AUTHORITY (BDA) - 2040

MAP NO: B2 / 09

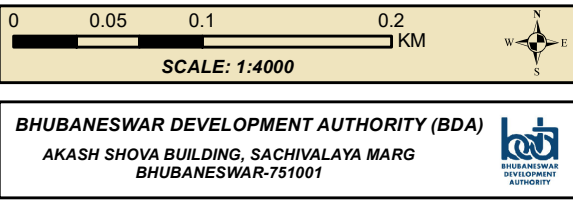
DRAFT LAND USE MAP

LEGEND



ZONE BOUNDARY	VILLAGE BOUNDARY	PLOT BOUNDARY
LANDUSE		
R RESIDENTIAL	A-1 AGRICULTURE	A-2 FOREST
C-1 RETAIL COMMERCIAL & BUSINESS	T-1 ROADS	RAILWAYS
WHOLESALE COMMERCIAL	BUS DEPOTS/TRUCK TERMINALS	REGULATED ZONE
OS OPEN SPACE	MONUMENTS	FOREST BUFFER
U UTILITY & SERVICES	W WATER BODIES	
I INDUSTRIAL	ES ENVIRONMENTALLY SENSITIVE ZONE	
PS PUBLIC & SEMI PUBLIC		

NOTES:



ALL INDIA INSTITUTE OF LOCAL-SELF GOVERNMENT (AIIILSG)

PROJECT OFFICE: SYED MANZIL, ACHARYAVIHAR SQUARE,
BHUBANESWAR-751022

CONSULTANT: *Shashi Kant Pandey*
(DR. SHASHIKANT PANDEY)