

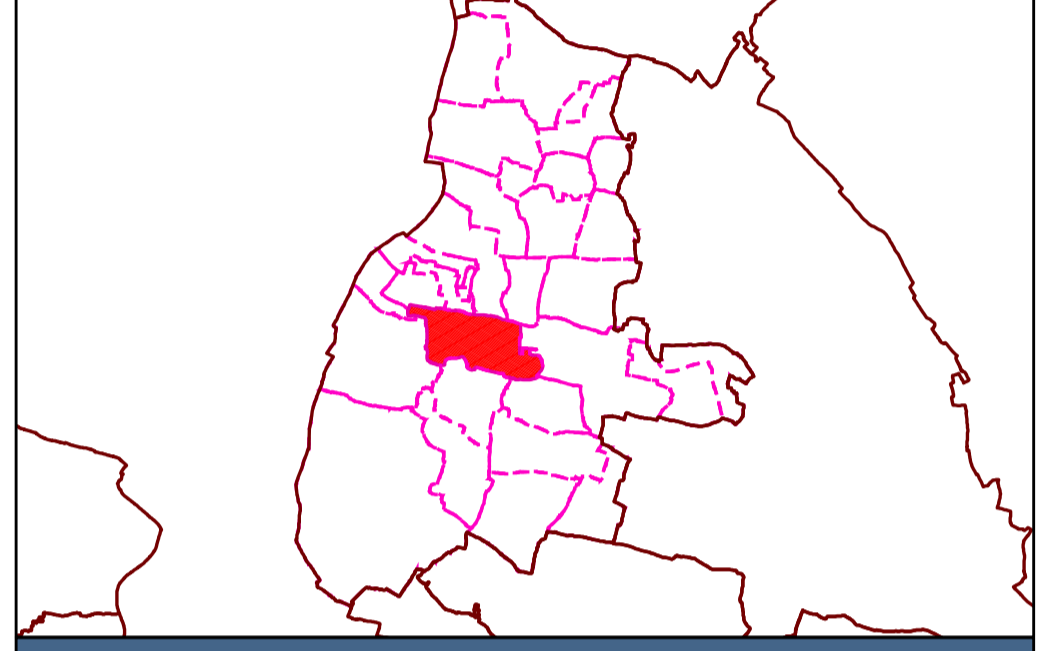
**DRAFT LAND USE MAP**

**KEY MAP: ZONE OF EXTENDED AREA**



**ZONE : PRATAPSASAN**


**KEY MAP: VILLAGES IN PRATAPSASAN ZONE**



**VILLAGE / MOUZA : JASUAPUR**

**LEGEND**


ZONE BOUNDARY	VILLAGE BOUNDARY	PLOT BOUNDARY
<b>LANDUSE</b>	<b>AGRICULTURAL &amp; FOREST USE ZONE</b>	
RESIDENTIAL	AGRICULTURE	
RETAIL COMMERCIAL & BUSINESS	FOREST	
WHOLESALE COMMERCIAL	<b>TRANSPORTATION USE ZONE</b>	
OPEN SPACE	ROADS	
UTILITY & SERVICES	RAILWAYS	
INDUSTRIAL	BUS DEPOTS/TRUCK TERMINALS	
PUBLIC & SEMI PUBLIC	REGULATED ZONE	
MONUMENTS	FOREST BUFFER	
WATER BODIES		
ENVIRONMENTALLY SENSITIVE ZONE		



**NOTES:**

**BHUBANESWAR DEVELOPMENT AUTHORITY (BDA)**

AKASH SHOVA BUILDING, SACHIVALAYA MARG  
BHUBANESWAR-751001



**ALL INDIA INSTITUTE OF LOCAL-SELF GOVERNMENT (AIIJSG)**

PROJECT OFFICE:  
SYED MANZIL ACHARYAVIHAR SQUARE,  
BHUBANESWAR-751022

CONSULTANT: *Shashi Kant Pandey*  
(DR. SHASHIKANT PANDEY)

