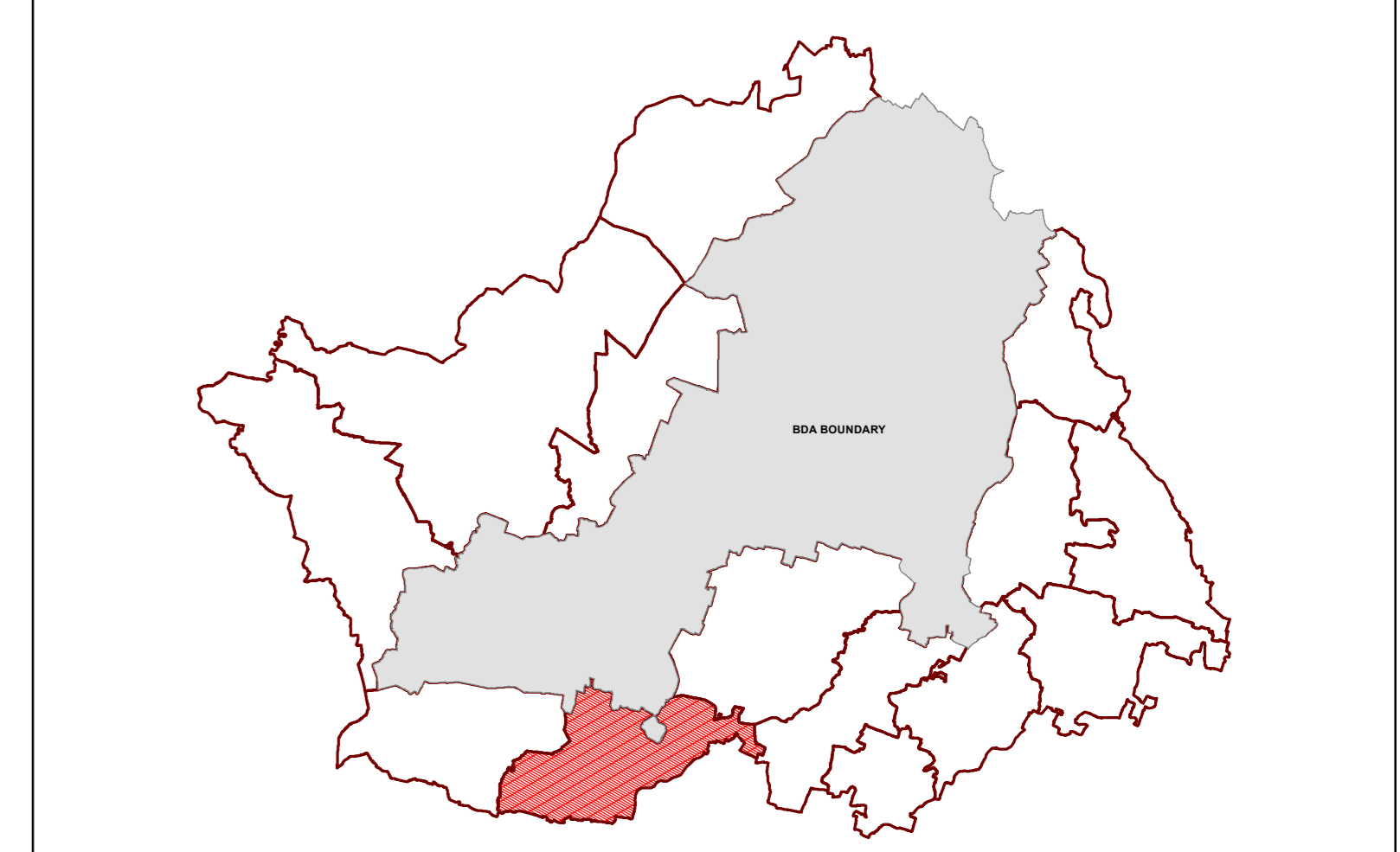


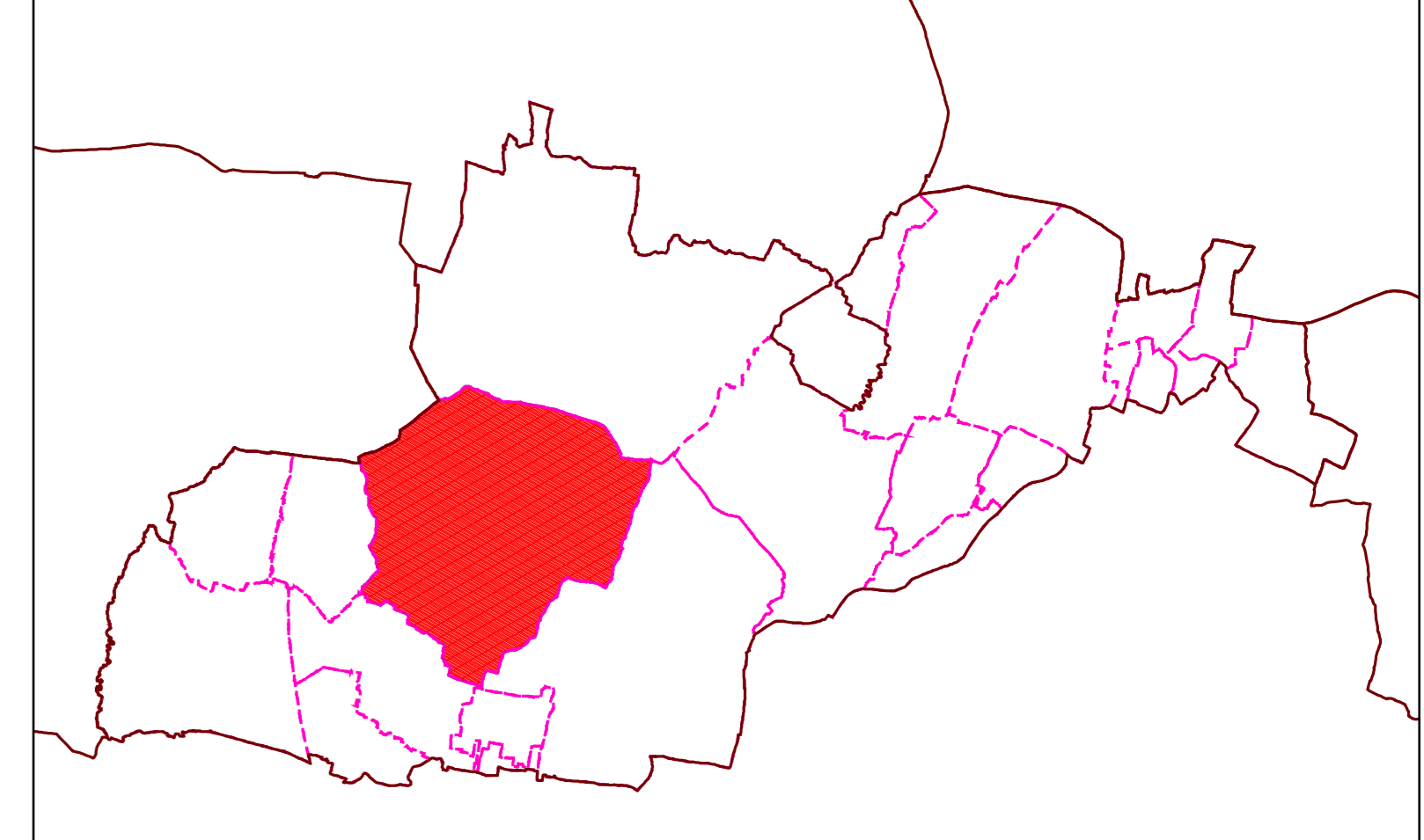
DRAFT LAND USE MAP

KEY MAP: ZONE OF EXTENDED AREA



ZONE : ARAGADA

KEY MAP: VILLAGE IN ARAGADA ZONE

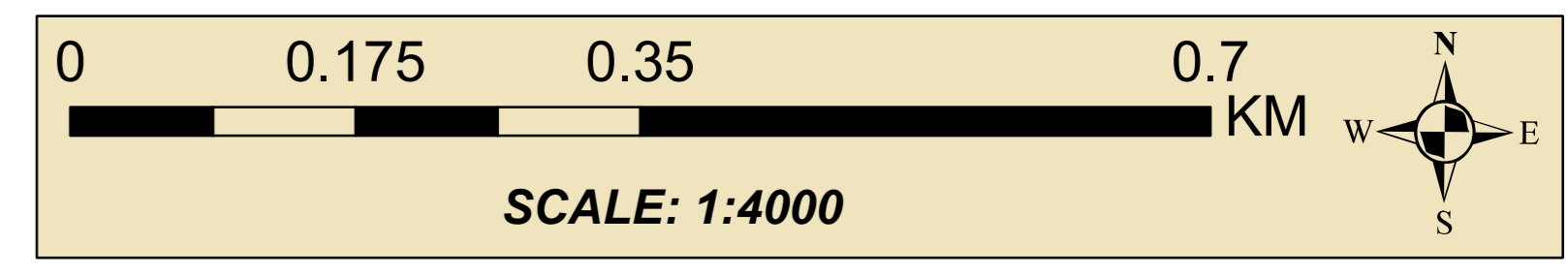


VILLAGE / MOUZA : JAMUNA JHARAPADA


LEGEND

ZONE BOUNDARY	VILLAGE BOUNDARY	PLOT BOUNDARY
LANDUSE	AGRICULTURAL & FOREST USE ZONE	TRANSPORTATION USE ZONE
RESIDENTIAL	AGRICULTURE	ROADS
RETAIL COMMERCIAL & BUSINESS	FOREST	RAILWAYS
WHOLESALE COMMERCIAL	REGULATED ZONE	BUS DEPOTS/TRUCK TERMINALS
OPEN SPACE	FOREST BUFFER	
UTILITY & SERVICES		
INDUSTRIAL		
PUBLIC & SEMI PUBLIC		
MONUMENTS		
WATER BODIES		
ENVIRONMENTALLY SENSITIVE ZONE		

NOTES:



BHUBANESWAR DEVELOPMENT AUTHORITY (BDA)
 AKASH SHOVA BUILDING, SACHIVALAYA MARG
 BHUBANESWAR-751001



ALL INDIA INSTITUTE OF LOCAL-SELF GOVERNMENT (AIILSG)
 PROJECT OFFICE:
 SYED MANZIL ACHARYAVIHAR SQUARE,
 BHUBANESWAR-751022
 CONSULTANT: *Shashi Kant Pandey*
 (DR. SHASHIKANT PANDEY)

