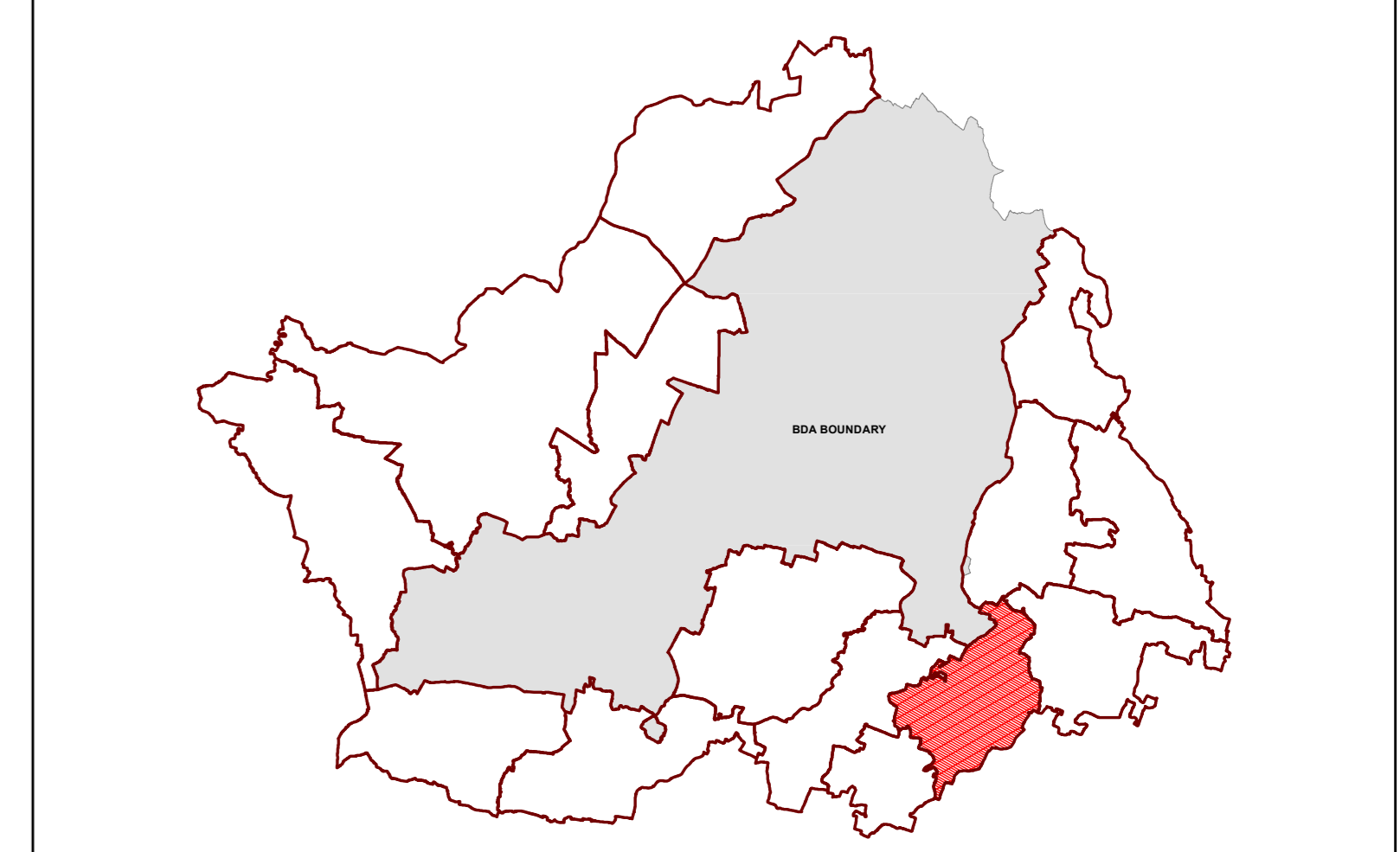


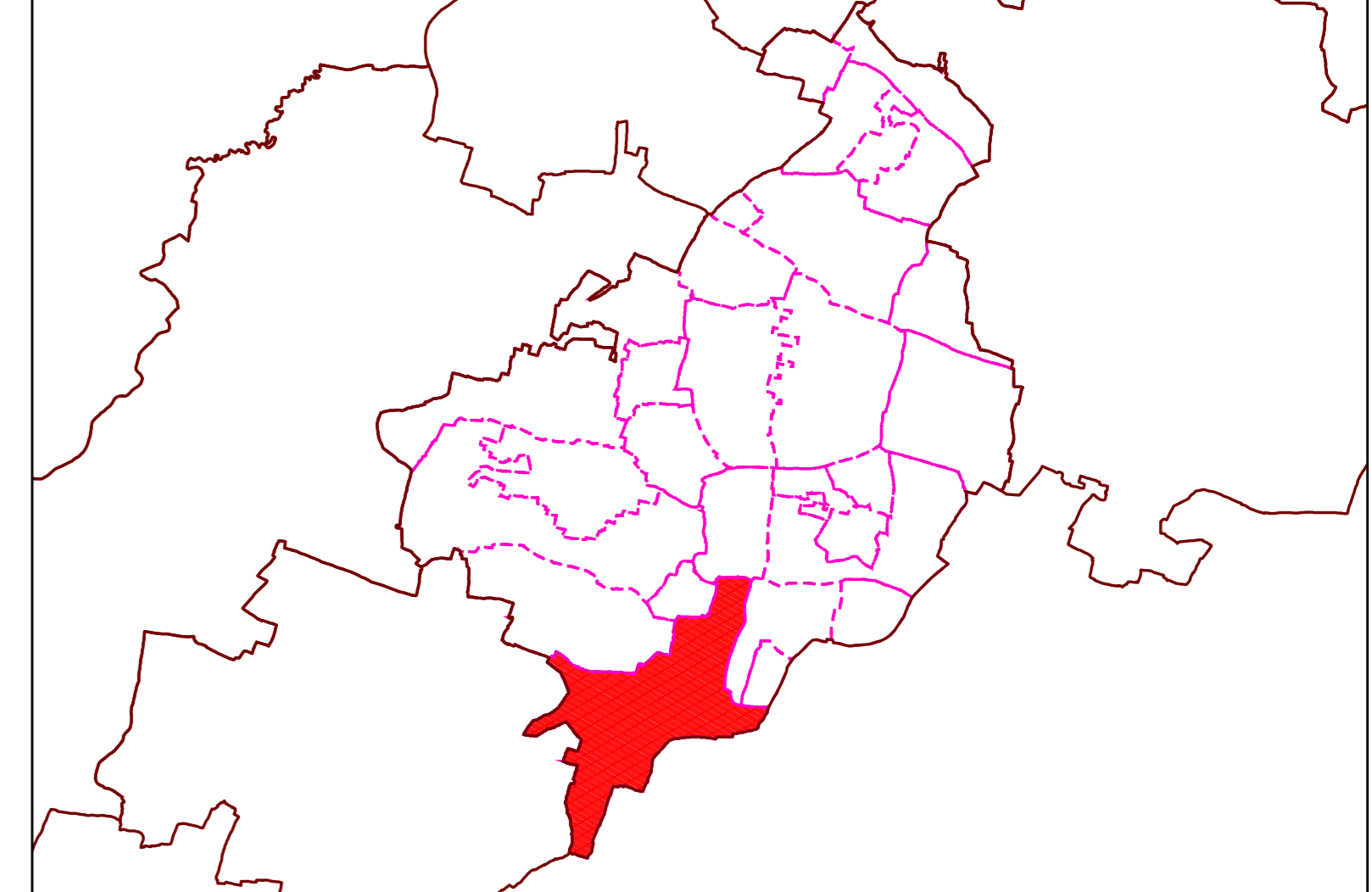
DRAFT LAND USE MAP

KEY MAP: ZONE OF EXTENDED AREA



ZONE : KANTAPADA

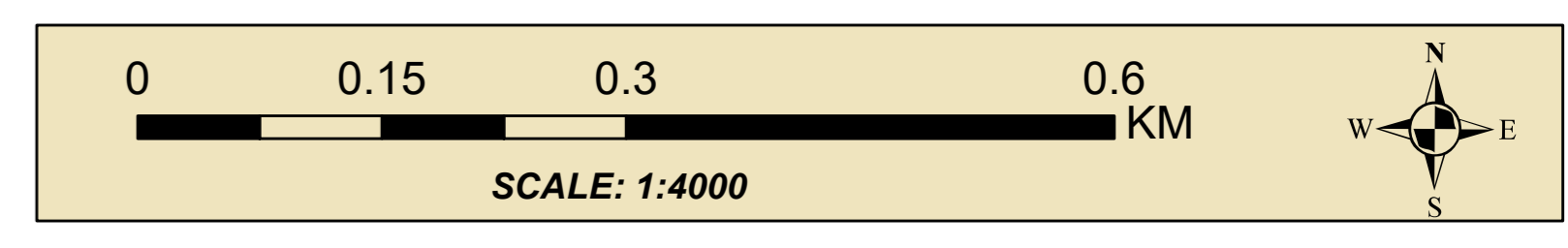
KEY MAP: VILLAGE IN KANTAPADA ZONE



VILLAGE / MOUZA : JAGANNATHPUR


LEGEND

ZONE BOUNDARY	VILLAGE BOUNDARY	PLOT BOUNDARY
LANDUSE	AGRICULTURAL & FOREST USE ZONE	TRANSPORTATION USE ZONE
RESIDENTIAL	AGRICULTURE	ROADS
RETAIL COMMERCIAL & BUSINESS	FOREST	RAILWAYS
WHOLESALE COMMERCIAL		BUS DEPOTS/TRUCK TERMINALS
OPEN SPACE		REGULATED ZONE
UTILITY & SERVICES		FOREST BUFFER
INDUSTRIAL		
PUBLIC & SEMI PUBLIC		
MONUMENTS		
WATER BODIES		
ENVIRONMENTALLY SENSITIVE ZONE		



NOTES:

BHUBANESWAR DEVELOPMENT AUTHORITY (BDA)
 AKASH SHOYA BUILDING, SACHIVALAYA MARG
 BHUBANESWAR-751001



ALL INDIA INSTITUTE OF LOCAL-SELF GOVERNMENT (AILSG)
 PROJECT OFFICE:
 SYED MANZIL ACHARYAVIHAR SQUARE,
 BHUBANESWAR-751022
 CONSULTANT: *Shashi Kant Pandey*
 (DR. SHASHIKANT PANDEY)

