

**GIS BASED COMPREHENSIVE DEVELOPMENT PLAN FOR EXTENDED AREA OF BHUBANESWAR DEVELOPMENT AUTHORITY (BDA) - 2040**

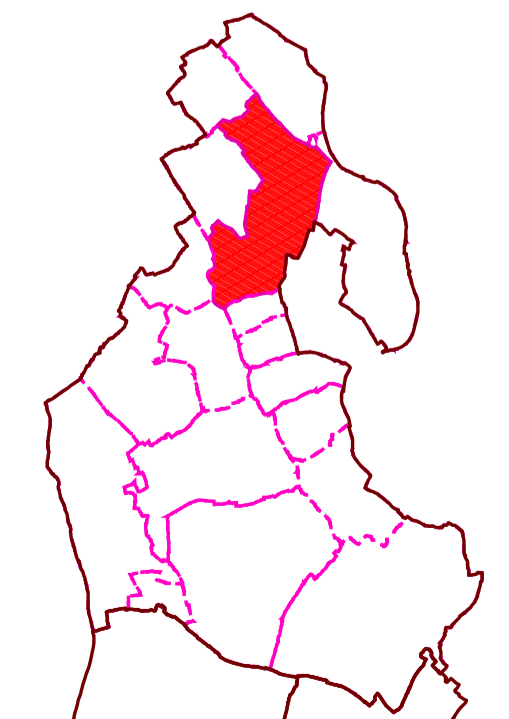
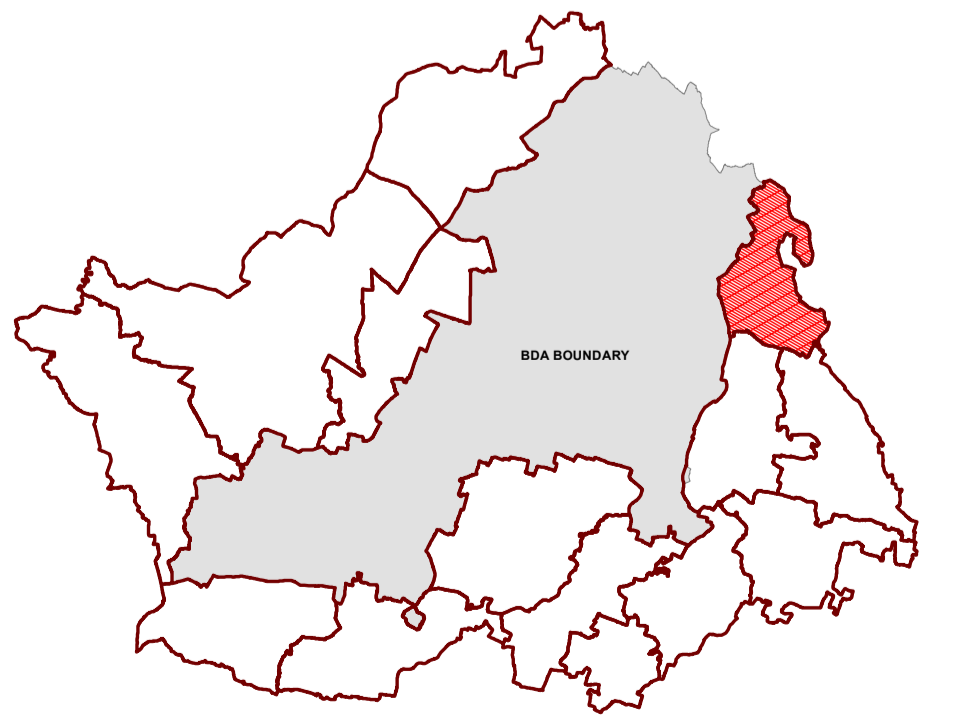
MAP NO: A1 / 13

DRAFT LAND USE MAP

LEGEND

KEY MAP: ZONE IN EXTENDED AREA

KEY MAP: VILLAGE IN BALIANTA ZONE

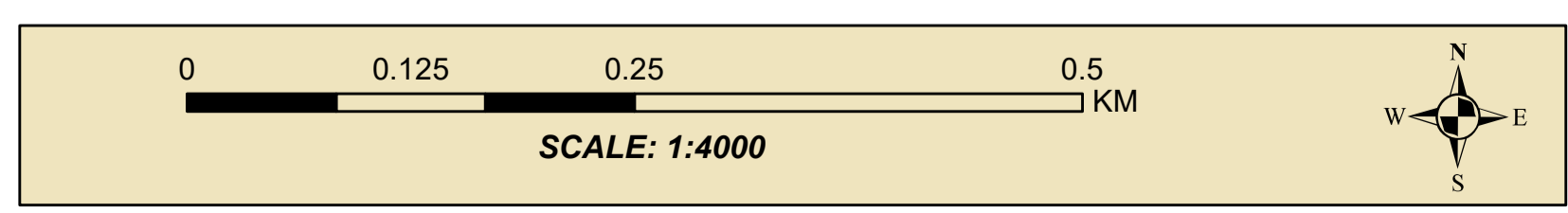


ZONE : BALIANTA

VILLAGE / MOUZA : JAGANATHPUR

- ZONE BOUNDARY
  - VILLAGE BOUNDARY
  - PLOT BOUNDARY
- LANDUSE**
- R RESIDENTIAL
  - C-1 RETAIL COMMERCIAL & BUSINESS
  - WHOLESALE COMMERCIAL
  - OS OPEN SPACE
  - U UTILITY & SERVICES
  - I INDUSTRIAL
  - PS PUBLIC & SEMI PUBLIC
  - M MONUMENTS
  - W WATER BODIES
  - ES ENVIRONMENTALLY SENSITIVE ZONE
- AGRICULTURAL & FOREST USE ZONE**
- A-1 AGRICULTURE
  - A-2 FOREST
- TRANSPORTATION USE ZONE**
- T-1 ROADS
  - RAILWAYS
  - BUS DEPOTS/TRUCK TERMINALS
  - M-R REGULATED ZONE
  - F-B FOREST BUFFER

NOTES:



**BHUBANESWAR DEVELOPMENT AUTHORITY (BDA)**  
AKASH SHOVA BUILDING, SACHIVALAYA MARG, BHUBANESWAR-751001

**ALL INDIA INSTITUTE OF LOCAL-SELF GOVERNMENT (AIIISG)**  
PROJECT OFFICE: SYED MANZIL, ACHARYAVIHAR SQUARE, BHUBANESWAR-751022

CONSULTANT: *Shashi Kant Pandey*  
(DR. SHASHIKANT PANDEY)

