

85°35'30"E

85°36'0"E

20°14'0"N

20°14'0"N

85°35'30"E

85°36'0"E

MAHARATHAPUR

CHAMPAPUR

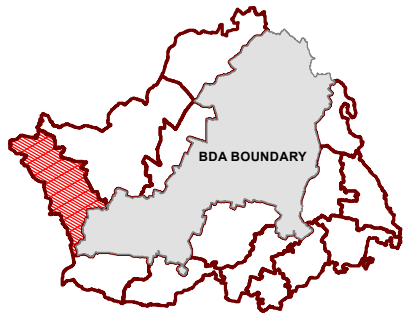
THAKURPADA

MALIPUR

PAIKATIGIRIA

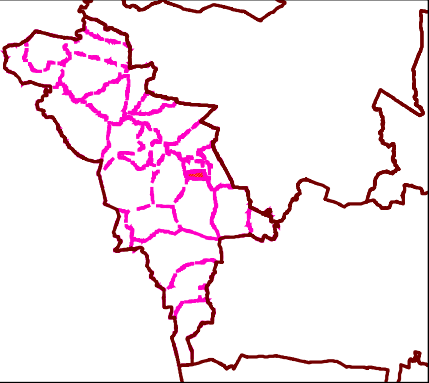
DRAFT LAND USE MAP

KEY MAP: ZONE OF EXTENDED AREA



ZONE : TARATUA

KEY MAP: VILLAGE IN TARATUA ZONE

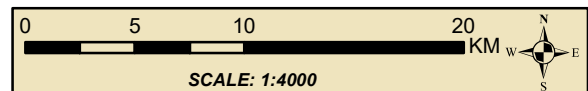


VILLAGE / MOUZA : HOSENPUR

LEGEND

ZONE BOUNDARY	VILLAGE BOUNDARY	PLOT BOUNDARY
LANDUSE	AGRICULTURAL & FOREST USE ZONE	
RESIDENTIAL	AGRICULTURE	
RETAIL COMMERCIAL & BUSINESS	FOREST	
WHOLESALE COMMERCIAL	TRANSPORTATION USE ZONE	
OPEN SPACE	ROADS	
UTILITY & SERVICES	RAILWAYS	
INDUSTRIAL	BUS DEPOTS/TRUCK TERMINALS	
PUBLIC & SEMI PUBLIC	REGULATED ZONE	
MONUMENTS	FOREST BUFFER	
WATER BODIES		
ENVIRONMENTALLY SENSITIVE ZONE		

NOTES:



SCALE: 1:4000

BHUBANESWAR DEVELOPMENT AUTHORITY (BDA)
AKASH SHOVA BUILDING, SACHIVALAYA MARG
BHUBANESWAR-751001



ALL INDIA INSTITUTE OF LOCAL-SELF GOVERNMENT (AILSG)

PROJECT OFFICE:
SYED MANZIL ACHARYAVIHAR SQUARE,
BHUBANESWAR-751022

CONSULTANT: Shashi Kant Pandey
(DR. SHASHIKANT PANDEY)

