

85°52'0"E

85°52'30"E

85°53'0"E

20°14'30"N

20°14'30"N

20°14'0"N

20°14'0"N

85°52'0"E

85°52'30"E

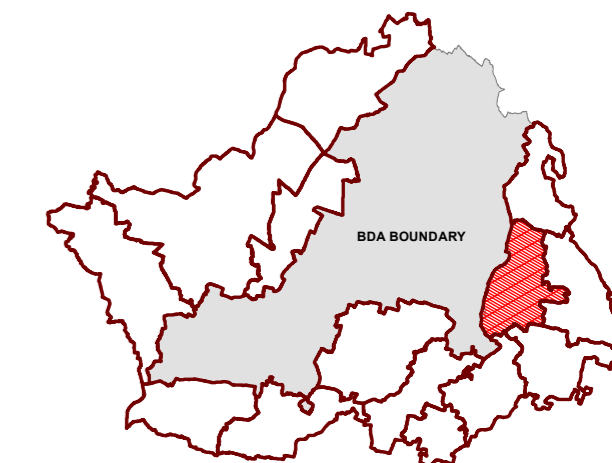
85°53'0"E

MAP NO : A2 / 15

GIS BASED COMPREHENSIVE DEVELOPMENT PLAN FOR EXTENDED AREA OF BHUBANESWAR DEVELOPMENT AUTHORITY (BDA) - 2040

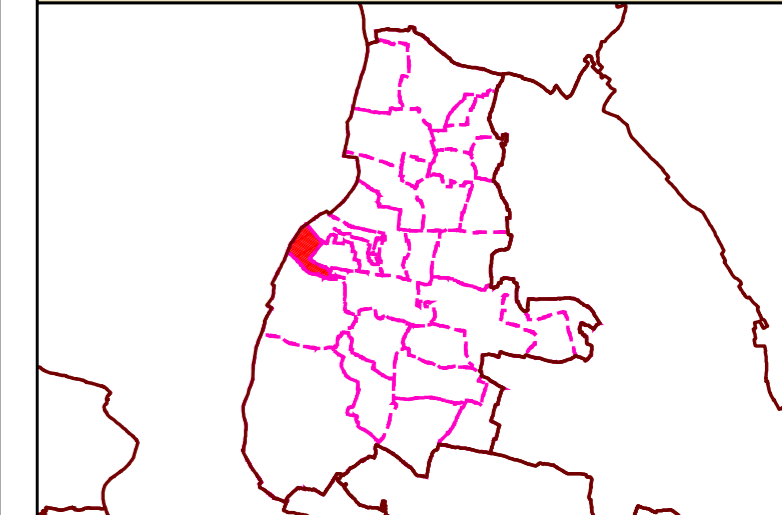
DRAFT LAND USE MAP

KEY MAP: ZONE OF EXTENDED AREA



ZONE : PRATAPSASAN


KEY MAP: VILLAGE IN PRATAPSASAN ZONE



VILLAGE / MOUZA : HATAJASUAPUR

LEGEND

<b>LANDUSE</b>		<b>AGRICULTURAL &amp; FOREST USE ZONE</b>
		<b>TRANSPORTATION USE ZONE</b>



NOTES:

BHUBANESWAR DEVELOPMENT AUTHORITY (BDA)



AKASH SHOVA BUILDING, SACHIVALAYA MARG  
BHUBANESWAR-751001

ALL INDIA INSTITUTE OF LOCAL-SELF GOVERNMENT (AIIJSG)



PROJECT OFFICE:  
SYED MANZIL ACHARYAVIHAR SQUARE,  
BHUBANESWAR-751022

CONSULTANT: *Shashi Kant Pandey*  
(DR. SHASHIKANT PANDEY)