

HARIDAMADA

PODAPADA

MANIPUR

ARAGUL

BABAJA

HARIPUR

KORANGA

MANGARAJPUR

DEULABASTA

GIS BASED COMPREHENSIVE DEVELOPMENT PLAN FOR EXTENDED AREA OF BHUBANESWAR DEVELOPMENT AUTHORITY (BDA) - 2040

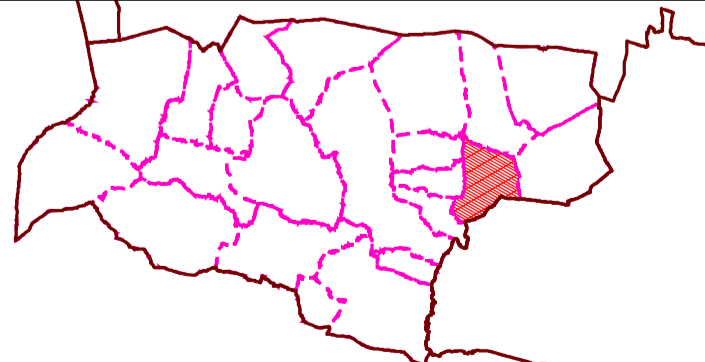
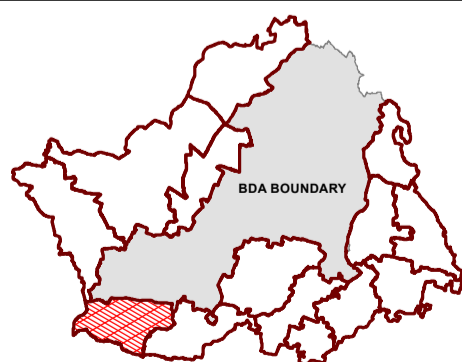
MAP NO: B5 / 09

DRAFT LAND USE MAP

LEGEND

KEY MAP: ZONE IN EXTENDED AREA

KEY MAP: VILLAGE IN ARAGUL ZONE




ZONE : ARAGUL

VILLAGE / MOUZA : HARIPUR

- ZONE BOUNDARY (Red solid line)
 - VILLAGE BOUNDARY (Pink dashed line)
 - PLOT BOUNDARY (Black dotted line)
- | | |
|--|---|
| LANDUSE | AGRICULTURAL & FOREST USE ZONE |
| R RESIDENTIAL | A-1 AGRICULTURE |
| C-1 RETAIL COMMERCIAL & BUSINESS | A-2 FOREST |
| WC WHOLESALE COMMERCIAL | TRANSPORTATION USE ZONE |
| OS OPEN SPACE | T-1 ROADS |
| U UTILITY & SERVICES | R RAILWAYS |
| I INDUSTRIAL | BT BUS DEPOTS/TRUCK TERMINALS |
| PS PUBLIC & SEMI PUBLIC | MRZ REGULATED ZONE |
| M MONUMENTS | FB FOREST BUFFER |
| W WATER BODIES | |
| ES ENVIRONMENTALLY SENSITIVE ZONE | |

NOTES:



BHUBANESWAR DEVELOPMENT AUTHORITY (BDA)
AKASH SHOVA BUILDING, SACHIVALAYA MARG
BHUBANESWAR-751001

ALL INDIA INSTITUTE OF LOCAL-SELF GOVERNMENT (AIIILSG)
PROJECT OFFICE: SYED MANZIL, ACHARYAVIHAR SQUARE,
BHUBANESWAR-751022

CONSULTANT: *Shashi Kant Pandey*
(DR. SHASHIKANT PANDEY)

