

85°38'30"E

85°39'0"E

85°39'30"E

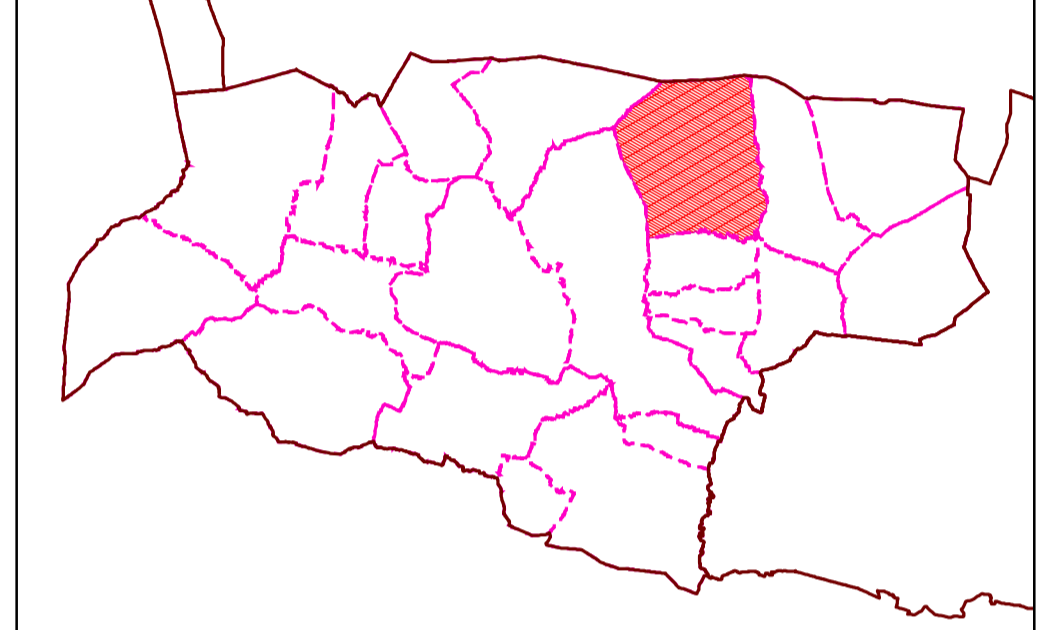
DRAFT LAND USE MAP

KEY MAP: ZONE OF EXTENDED AREA



ZONE : ARAGUL ZONE

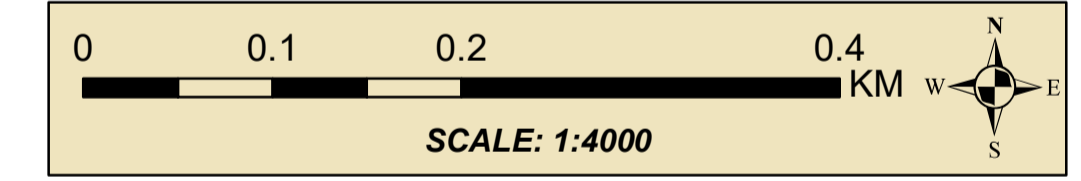
KEY MAP: VILLAGE IN ARAGUL ZONE



VILLAGE / MOUZA : HARIDAMADA


LEGEND

ZONE BOUNDARY	VILLAGE BOUNDARY	PLOT BOUNDARY
<b>LANDUSE</b>		
RESIDENTIAL	RETAIL COMMERCIAL & BUSINESS	WHOLESALE COMMERCIAL
OPEN SPACE	UTILITY & SERVICES	INDUSTRIAL
PUBLIC & SEMI PUBLIC	MONUMENTS	WATER BODIES
ENVIRONMENTALLY SENSITIVE ZONE	<b>AGRICULTURAL &amp; FOREST USE ZONE</b>	
	AGRICULTURE	FOREST
<b>TRANSPORTATION USE ZONE</b>		
ROADS	RAILWAYS	BUS DEPOTS/TRUCK TERMINALS
REGULATED ZONE	FOREST BUFFER	




NOTES:

**BHUBANESWAR DEVELOPMENT AUTHORITY (BDA)**  
 AKASH SHOVA BUILDING, SACHIVALAYA MARG  
 BHUBANESWAR-751001



**ALL INDIA INSTITUTE OF LOCAL-SELF GOVERNMENT (AIIISG)**  
 PROJECT OFFICE:  
 SYED MANZIL ACHARYAVIHAR SQUARE,  
 BHUBANESWAR-751022

CONSULTANT: *Shashi Kant Pandey*  
 (DR. SHASHIKANT PANDEY)



BERHAMPURA

HARIDAMADA

PODAPADA

TARABOI

MANIPUR

HARIPUR

85°38'30"E

85°39'0"E

85°39'30"E

MAP NO : B5 / 08

GIS BASED COMPREHENSIVE DEVELOPMENT PLAN FOR EXTENDED AREA OF BHUBANESWAR DEVELOPMENT AUTHORITY (BDA) - 2040