

**GIS BASED COMPREHENSIVE DEVELOPMENT PLAN FOR EXTENDED AREA OF BHUBANESWAR DEVELOPMENT AUTHORITY (BDA) - 2040**

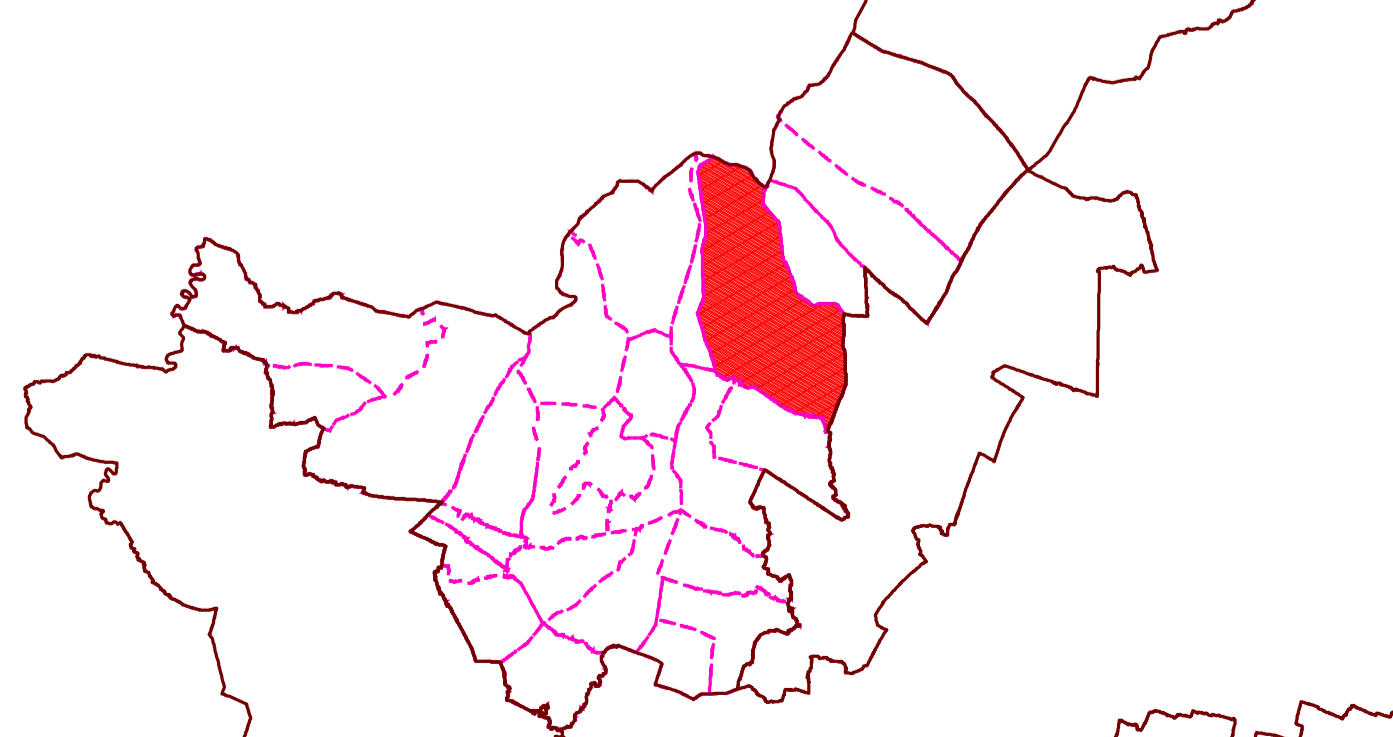
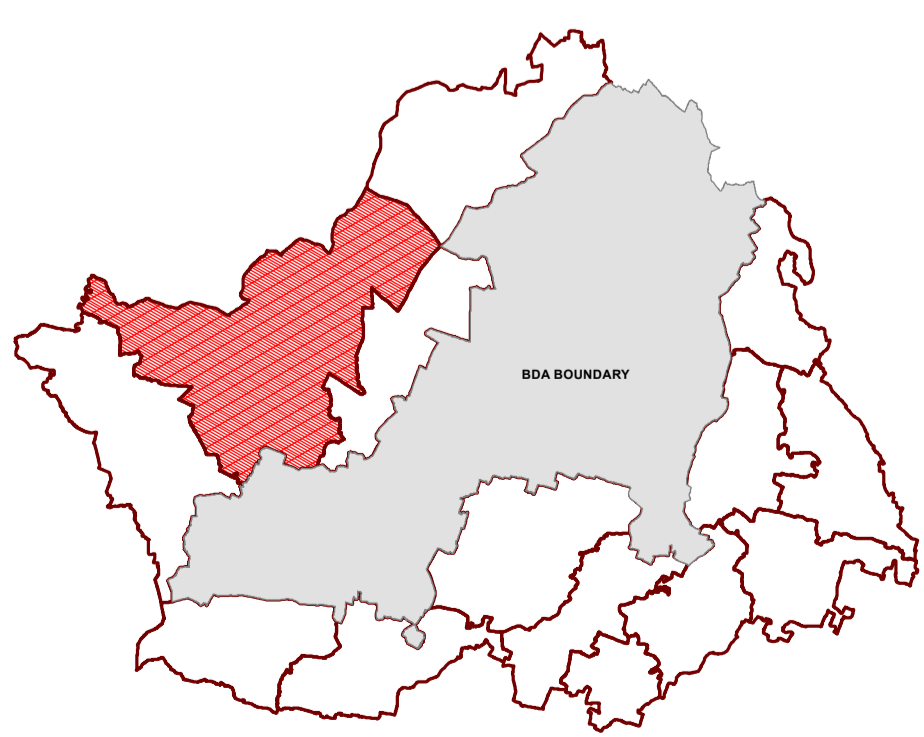
MAP NO: C2 / 10

DRAFT LAND USE MAP

LEGEND

KEY MAP: ZONE IN EXTENDED AREA

KEY MAP: VILLAGE IN CHANDAKA-I ZONE

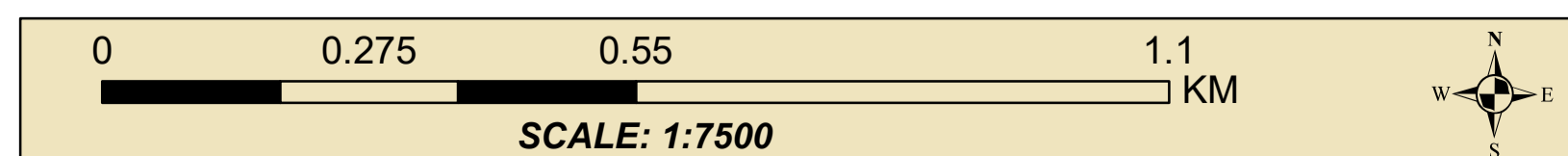


ZONE : CHANDAKA-I

VILLAGE / MOUZA : HARIDAMADA

- |                                   |                         |                                |
|-----------------------------------|-------------------------|--------------------------------|
| ZONE BOUNDARY                     | VILLAGE BOUNDARY        | PLOT BOUNDARY                  |
| <b>LANDUSE</b>                    |                         |                                |
| R RESIDENTIAL                     | A-1 AGRICULTURE         | A-2 FOREST                     |
| C-1 RETAIL COMMERCIAL & BUSINESS  | WHOLESALE COMMERCIAL    | <b>TRANSPORTATION USE ZONE</b> |
| OS OPEN SPACE                     | U UTILITY & SERVICES    | T-1 ROADS                      |
| I INDUSTRIAL                      | PS PUBLIC & SEMI PUBLIC | RAILWAYS                       |
| M MONUMENTS                       | W WATER BODIES          | BUS DEPOTS/TRUCK TERMINALS     |
| ES ENVIRONMENTALLY SENSITIVE ZONE |                         | M-R REGULATED ZONE             |
|                                   |                         | F-B FOREST BUFFER              |

NOTES:



**BHUBANESWAR DEVELOPMENT AUTHORITY (BDA)**  
AKASH SHOVA BUILDING, SACHIVALAYA MARG, BHUBANESWAR-751001



**ALL INDIA INSTITUTE OF LOCAL-SELF GOVERNMENT (AIILSG)**  
PROJECT OFFICE: SYED MANZIL, ACHARYAVIHAR SQUARE, BHUBANESWAR-751022

CONSULTANT: *Shashi Kant Pandey*  
( DR. SHASHIKANT PANDEY )

