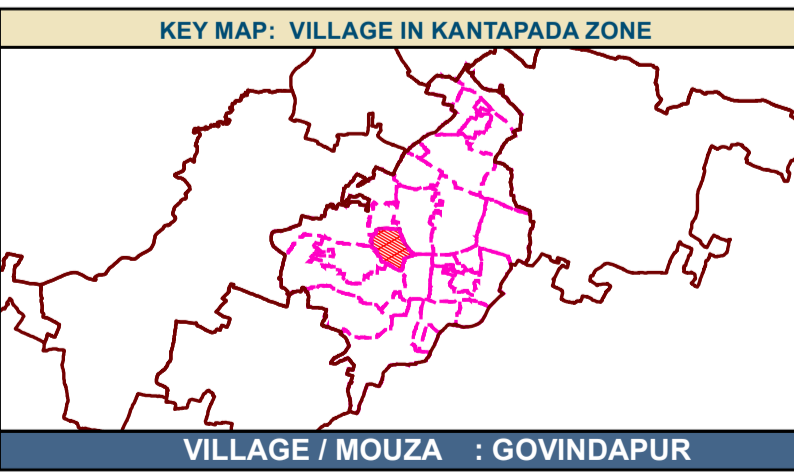
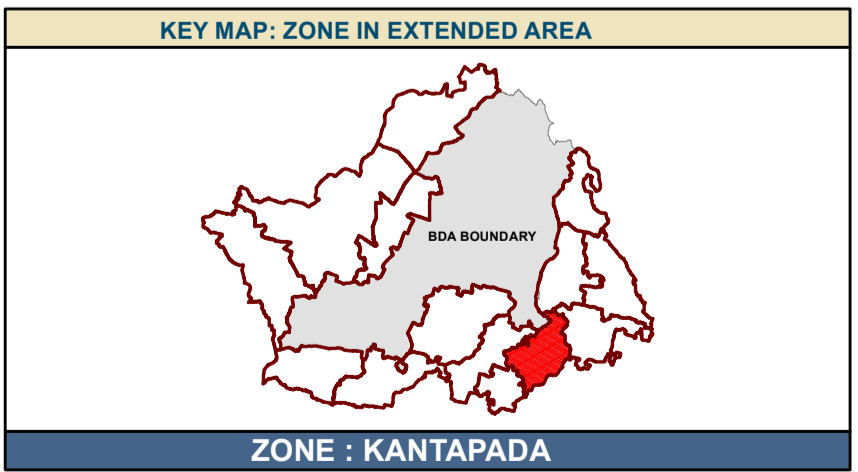


**GIS BASED COMPREHENSIVE DEVELOPMENT PLAN FOR EXTENDED AREA OF BHUBANESWAR DEVELOPMENT AUTHORITY (BDA) - 2040**

**MAP NO: A5 / 09**


**DRAFT LAND USE MAP**

**LEGEND**



|                                          |                             |                                      |
|------------------------------------------|-----------------------------|--------------------------------------|
| <b>ZONE BOUNDARY</b>                     | <b>VILLAGE BOUNDARY</b>     | <b>PLOT BOUNDARY</b>                 |
| <b>LANDUSE</b>                           |                             |                                      |
| <b>R</b> RESIDENTIAL                     | <b>A-1</b> AGRICULTURE      | <b>A-2</b> FOREST                    |
| <b>C-1</b> RETAIL COMMERCIAL & BUSINESS  | <b>OS</b> OPEN SPACE        | <b>T-1</b> ROADS                     |
| <b>WC</b> WHOLESALE COMMERCIAL           | <b>U</b> UTILITY & SERVICES | <b>R</b> RAILWAYS                    |
| <b>PS</b> PUBLIC & SEMI PUBLIC MONUMENTS | <b>I</b> INDUSTRIAL         | <b>BD</b> BUS DEPOTS/TRUCK TERMINALS |
| <b>W</b> WATER BODIES                    | <b>M</b> MONUMENTS          | <b>M-R</b> REGULATED ZONE            |
| <b>ES</b> ENVIRONMENTALLY SENSITIVE ZONE | <b>FB</b> FOREST BUFFER     |                                      |

| REV | DATE | DESCRIPTION |
|-----|------|-------------|
|     |      |             |



**BHUBANESWAR DEVELOPMENT AUTHORITY (BDA)**  
 AKASH SHOVA BUILDING, SACHIVALAYA MARG  
 BHUBANESWAR-751001

Notes:

VETTED BY

APPROVED BY

**ALL INDIA INSTITUTE OF LOCAL-SELF GOVERNMENT (AIILSG)**  
 PROJECT OFFICE: SYED MANZIL, ACHARYAVIHAR SQUARE,  
 BHUBANESWAR-751022