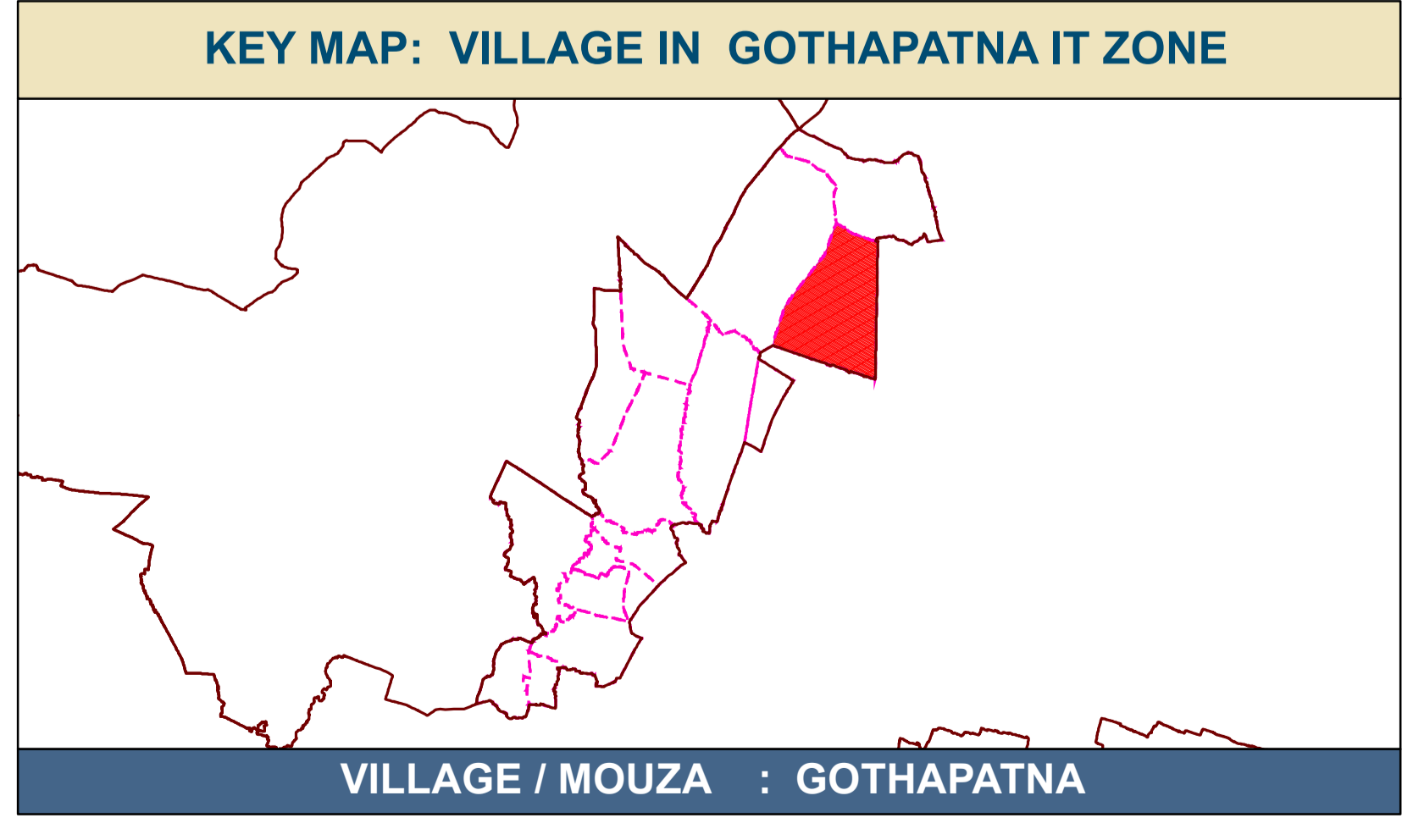
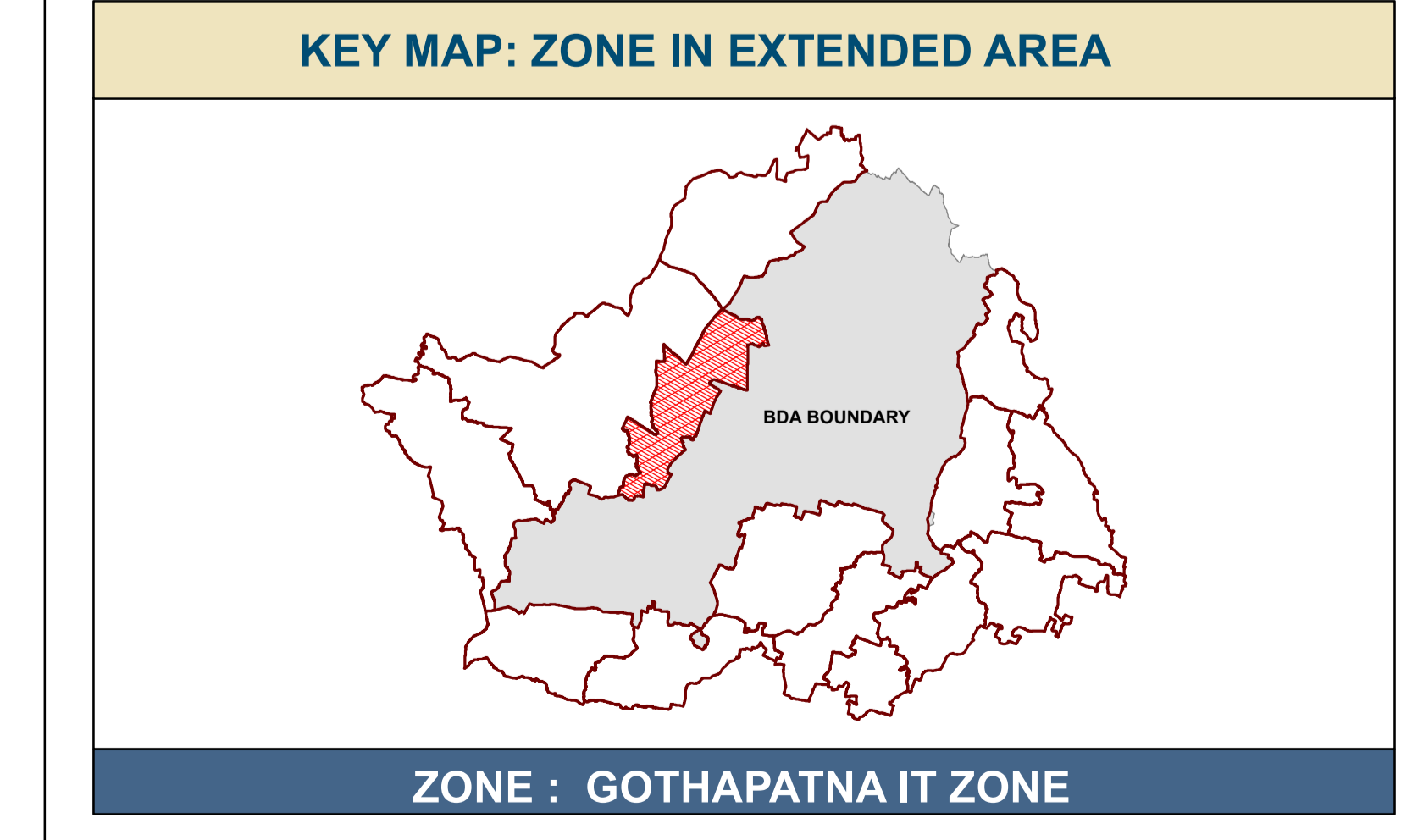


GIS BASED COMPREHENSIVE DEVELOPMENT PLAN FOR EXTENDED AREA OF BHUBANESWAR DEVELOPMENT AUTHORITY (BDA) - 2040

MAP NO: C3 / 10

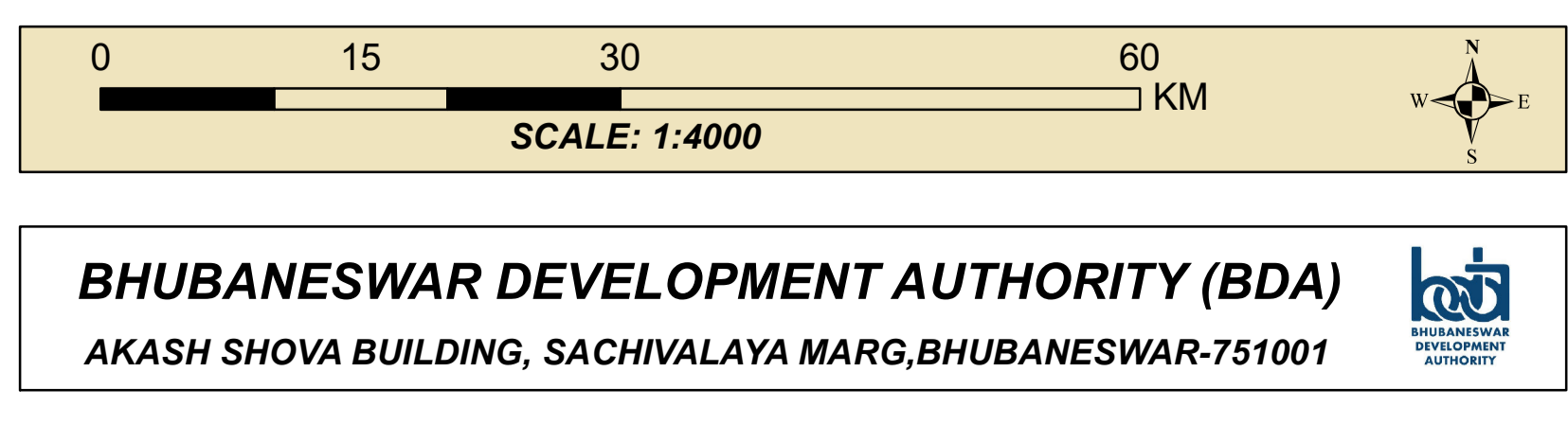
DRAFT LAND USE MAP

LEGEND



ZONE BOUNDARY	VILLAGE BOUNDARY	PLOT BOUNDARY
LANDUSE		
R RESIDENTIAL	C-1 RETAIL COMMERCIAL & BUSINESS	A-1 AGRICULTURE
WHOLESALE COMMERCIAL	A-2 FOREST	T-1 ROADS
OS OPEN SPACE	I INDUSTRIAL	RAILWAYS
U UTILITY & SERVICES	PS PUBLIC & SEMI PUBLIC	BUS DEPOTS/TRUCK TERMINALS
M MONUMENTS	W WATER BODIES	M-R REGULATED ZONE
ES ENVIRONMENTALLY SENSITIVE ZONE		F-B FOREST BUFFER

NOTES:



ALL INDIA INSTITUTE OF LOCAL-SELF GOVERNMENT (AIILSG)
PROJECT OFFICE: SYED MANZIL, ACHARYAVIHAR SQUARE, BHUBANESWAR-751022

CONSULTANT: *Shashi Kant Pandey*
(DR. SHASHIKANT PANDEY)