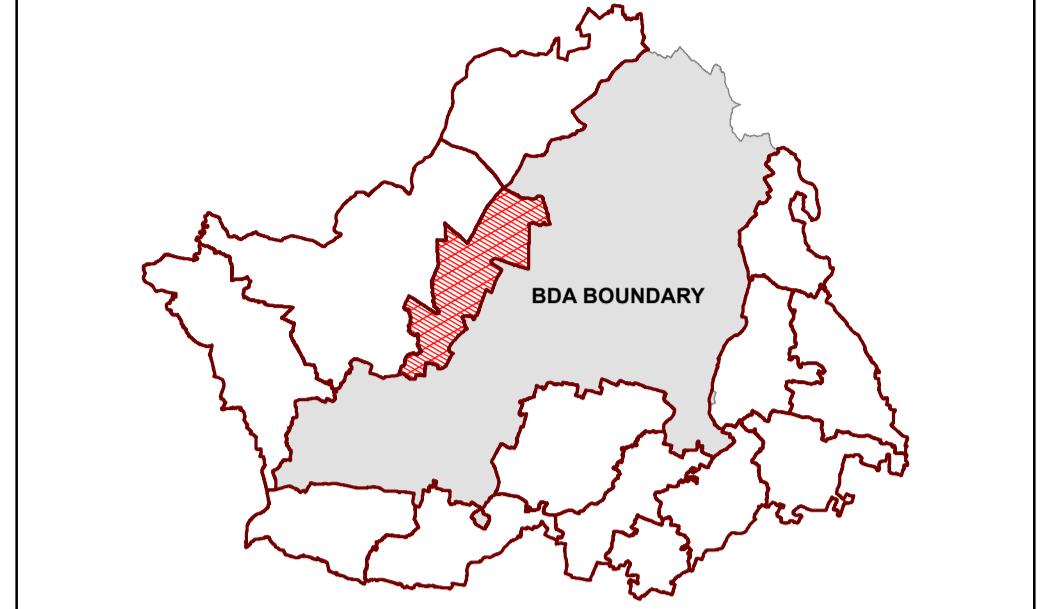


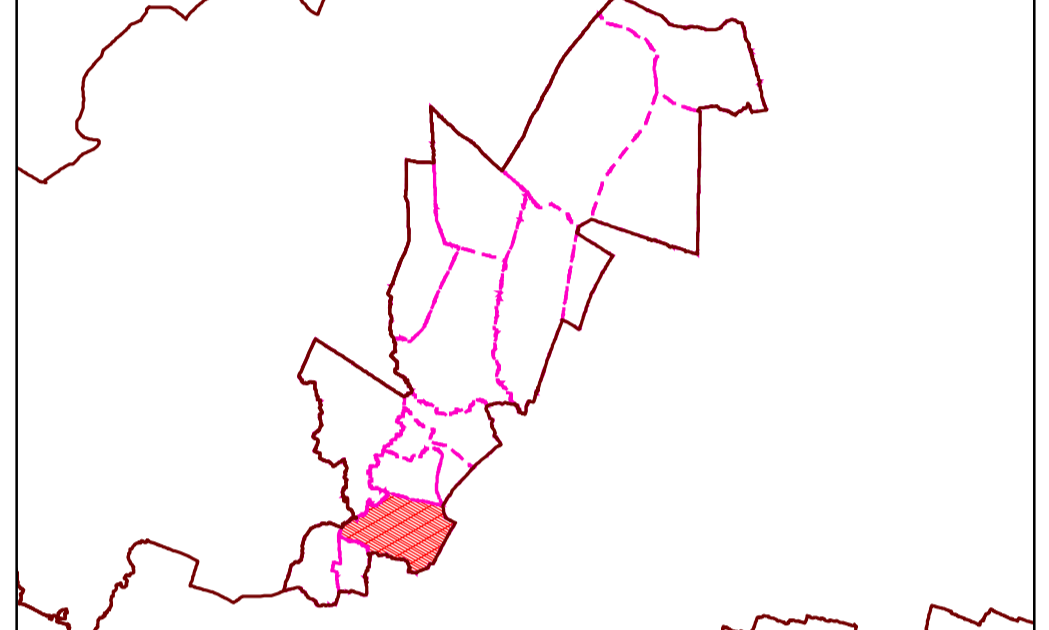
DRAFT LAND USE MAP

KEY MAP: ZONE OF EXTENDED AREA



ZONE : GOTHAPATNA IT ZONE

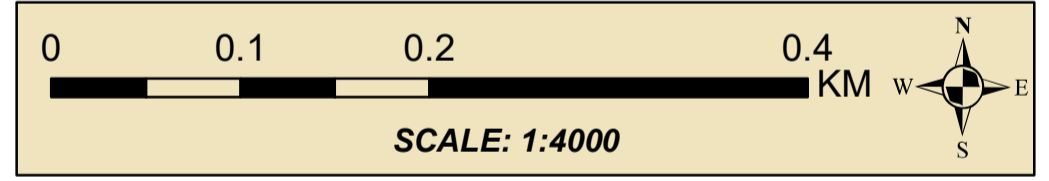
KEY MAP: VILLAGE IN GOTHAPATNA IT ZONE



VILLAGE / MOUZA : GAUDAKASHIPUR


LEGEND

ZONE BOUNDARY	VILLAGE BOUNDARY	PLOT BOUNDARY	
LANDUSE			
RESIDENTIAL	RETAIL COMMERCIAL & BUSINESS	WHOLESALE COMMERCIAL	
OPEN SPACE	UTILITY & SERVICES	INDUSTRIAL	
PUBLIC & SEMI PUBLIC	MONUMENTS	WATER BODIES	
ENVIRONMENTALLY SENSITIVE ZONE	AGRICULTURAL & FOREST USE ZONE		
AGRICULTURE	FOREST	TRANSPORTATION USE ZONE	
ROADS	RAILWAYS	BUS DEPOTS/STUCK TERMINALS	REGULATED ZONE
FOREST BUFFER			



NOTES:

BHUBANESWAR DEVELOPMENT AUTHORITY (BDA)
 AKASH SHOYA BUILDING, SACHIVALAYA MARG
 BHUBANESWAR-751001



ALL INDIA INSTITUTE OF LOCAL-SELF GOVERNMENT (AIIISG)

PROJECT OFFICE:
 SYED MANZIL ACHARYAVIHAR SQUARE,
 BHUBANESWAR-751022

CONSULTANT: *Shashi Kant Pandey*
 (DR. SHASHIKANT PANDEY)

