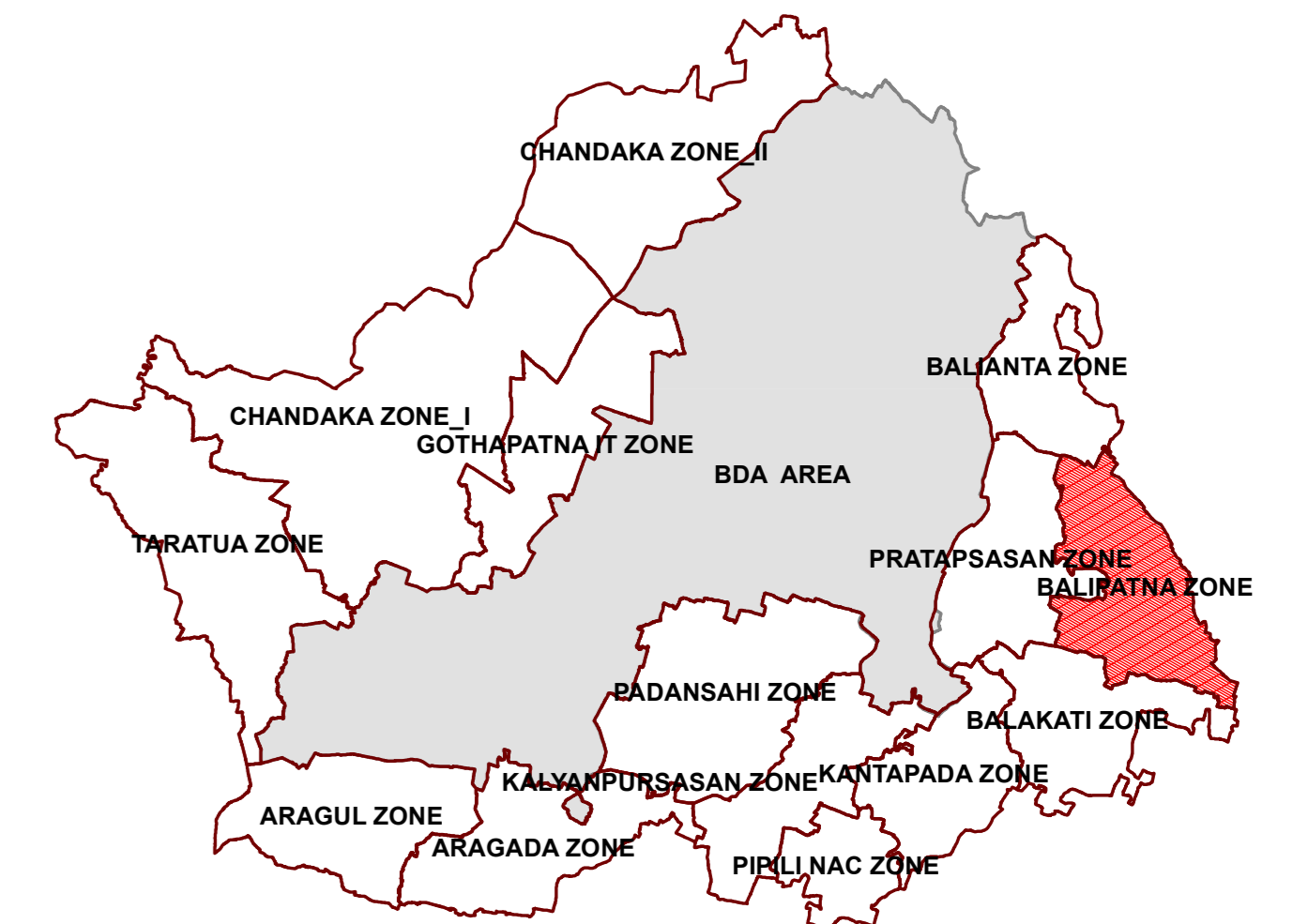


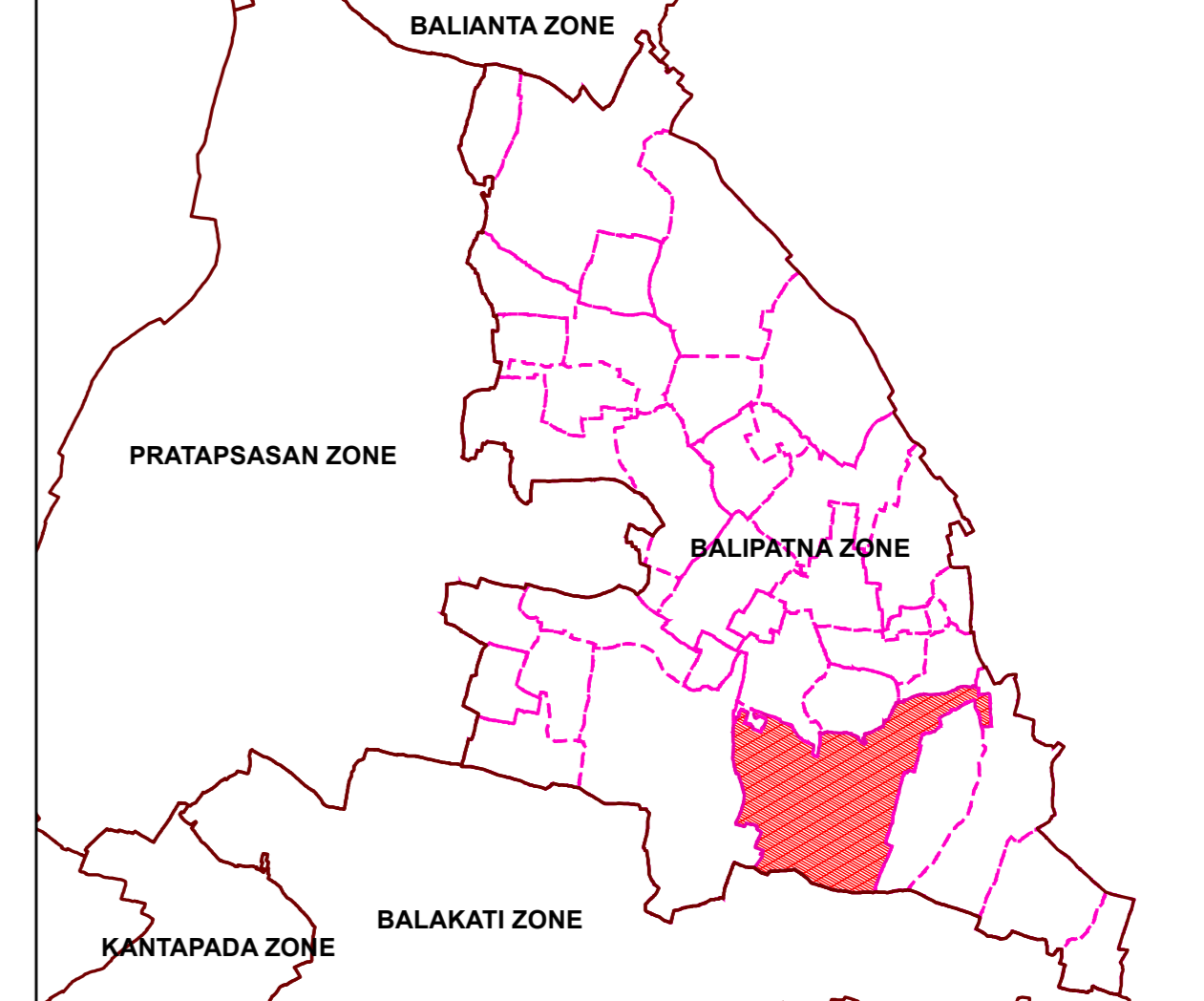
DRAFT LAND USE MAP

KEY MAP: ZONE OF EXTENDED AREA



ZONE : BALIPATNA

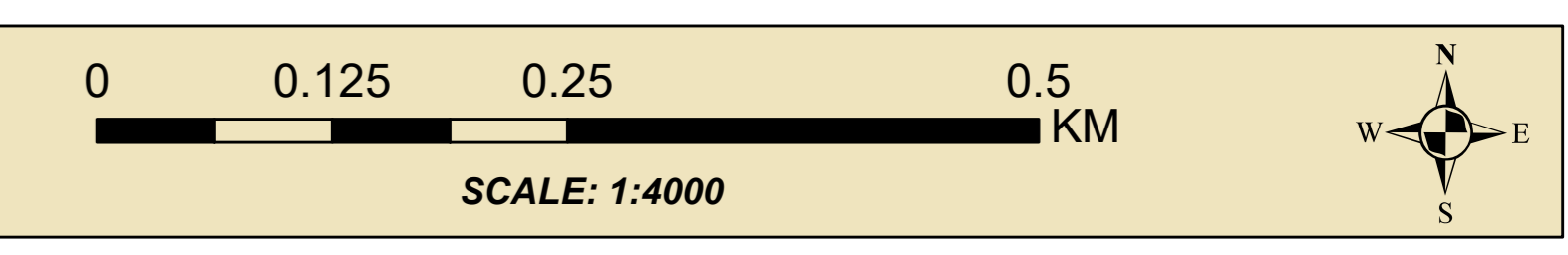
KEY MAP: VILLAGE IN BALIPATNA ZONE



VILLAGE / MOUZA : GAREDIPANCHANA

LEGEND

LANDUSE		
	RESIDENTIAL	
	RETAIL COMMERCIAL & BUSINESS	
	WHOLESALE COMMERCIAL	
	OPEN SPACE	
	UTILITY & SERVICES	
	INDUSTRIAL	
	PUBLIC & SEMI PUBLIC	
	MONUMENTS	
	WATER BODIES	
	ENVIRONMENTALLY SENSITIVE ZONE	
AGRICULTURAL & FOREST USE ZONE		
	AGRICULTURE	
	FOREST	
TRANSPORTATION USE ZONE		
	ROADS	
	RAILWAYS	
	BUS DEPOTS/TRUCK TERMINALS	
	REGULATED ZONE	
	FOREST BUFFER	



NOTES:

BHUBANESWAR DEVELOPMENT AUTHORITY (BDA)
 AKASH SHOVA BUILDING, SACHIVALAYA MARG
 BHUBANESWAR-751001



ALL INDIA INSTITUTE OF LOCAL-SELF GOVERNMENT (AIIJSG)

PROJECT OFFICE:
 SYED MANZIL ACHARYAVIHAR SQUARE,
 BHUBANESWAR-751022

CONSULTANT: *Shashi Kant Pandey*
 (DR. SHASHIKANT PANDEY)

