

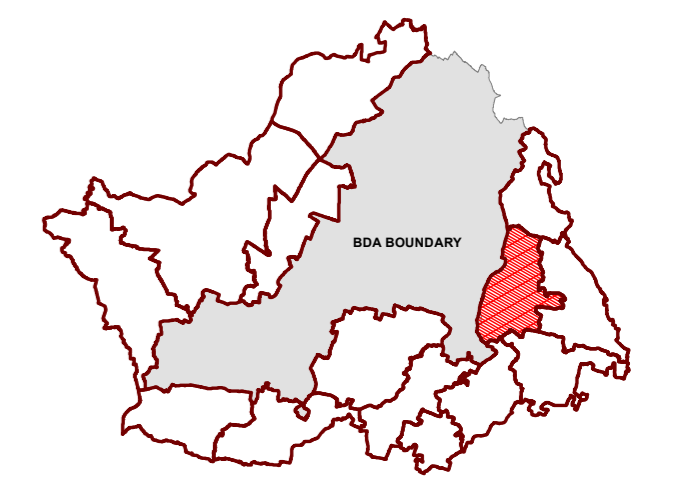
85°52'30"E

85°53'0"E

20°14'30"N

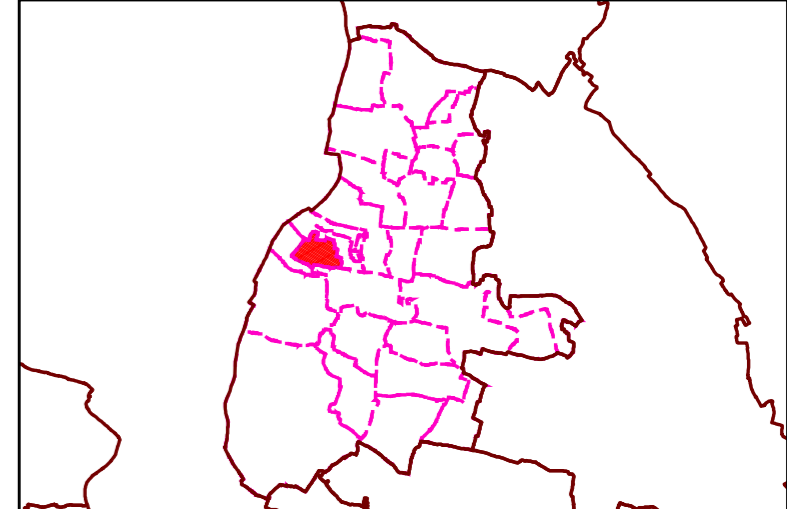
DRAFT LAND USE MAP

KEY MAP: ZONE OF EXTENDED AREA



ZONE : PRATAPSASAN


KEY MAP: VILLAGE IN PRATAPSASAN ZONE



VILLAGE / MOUZA : GADASRIRAMPUR

LEGEND


LANDUSE	AGRICULTURAL & FOREST USE ZONE	TRANSPORTATION USE ZONE
RESIDENTIAL	AGRICULTURE	ROADS
RETAIL COMMERCIAL & BUSINESS	FOREST	RAILWAYS
WHOLESALE COMMERCIAL		BUS DEPOTS/TRUCK TERMINALS
OPEN SPACE		REGULATED ZONE
UTILITY & SERVICES		FOREST BUFFER
INDUSTRIAL		ENVIRONMENTALLY SENSITIVE ZONE
PUBLIC & SEMI PUBLIC		
MONUMENTS		
WATER BODIES		



NOTES:

BHUBANESWAR DEVELOPMENT AUTHORITY (BDA)


AKASH SHOVA BUILDING, SACHIVALAYA MARG
BHUBANESWAR-751001



ALL INDIA INSTITUTE OF LOCAL-SELF GOVERNMENT (AIIISG)

PROJECT OFFICE:
SYED MANZIL ACHARYAVIHAR SQUARE,
BHUBANESWAR-751022

CONSULTANT: *Shashi Kant Pandey*
(DR. SHASHIKANT PANDEY)



UMADEIBARHAMPUR

ALARPUR

RAVATSRIRAMPUR

HATAJASUAPUR

GADASRIRAMPUR

HIRAPUR

JASUAPUR

85°52'30"E

85°53'0"E

20°14'0"N

MAP NO : A2 / 12

GIS BASED COMPREHENSIVE DEVELOPMENT PLAN FOR EXTENDED AREA OF BHUBANESWAR DEVELOPMENT AUTHORITY (BDA) - 2040