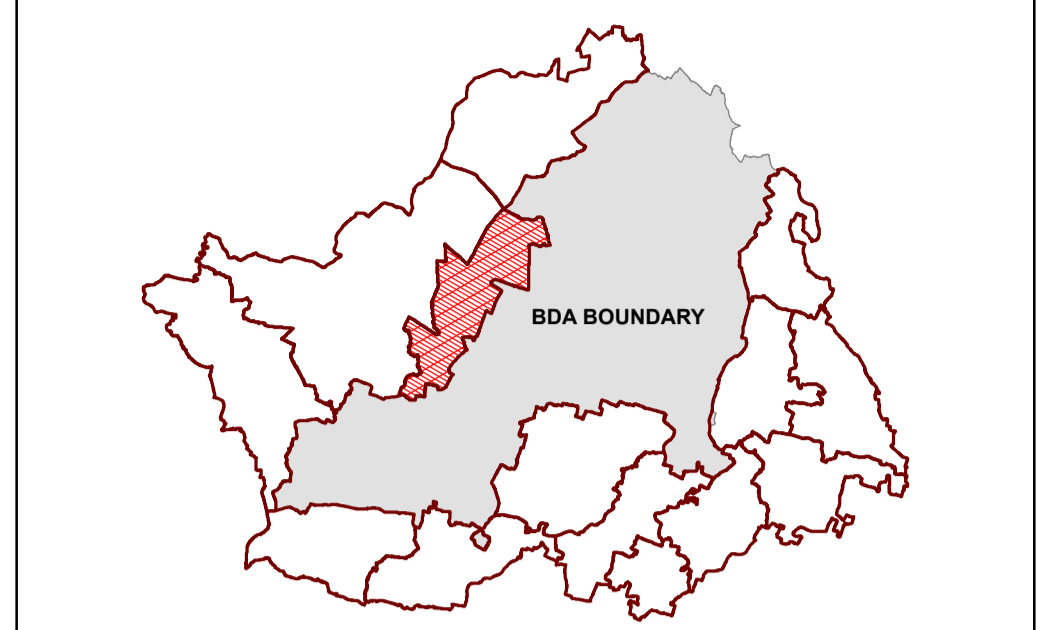


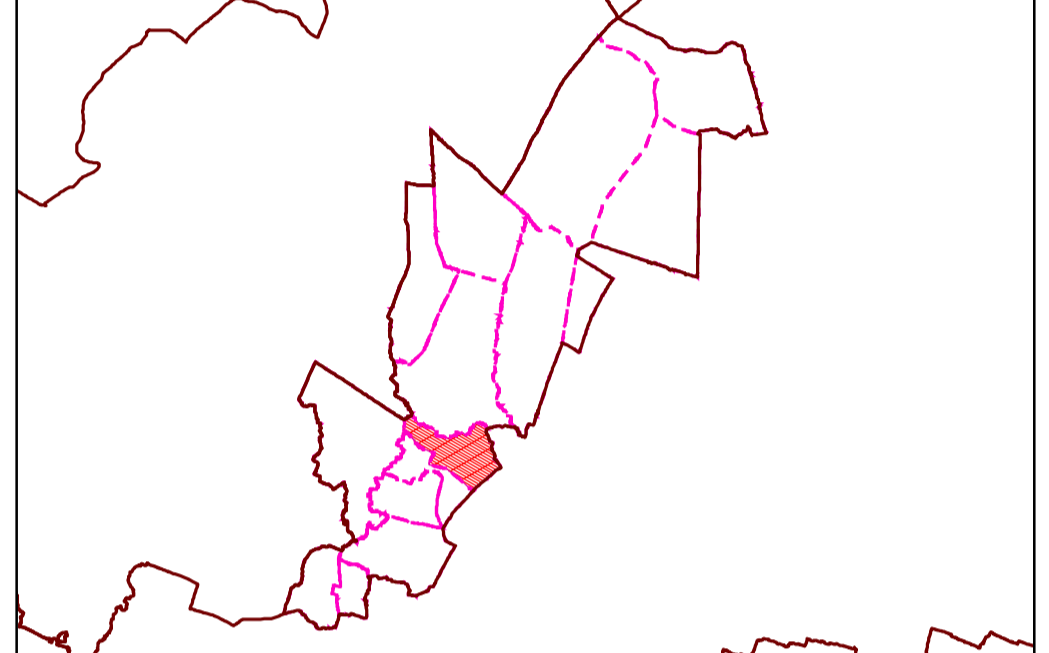
**DRAFT LAND USE MAP**

**KEY MAP: ZONE OF EXTENDED AREA**



**ZONE : GOTHAPATNA IT ZONE**

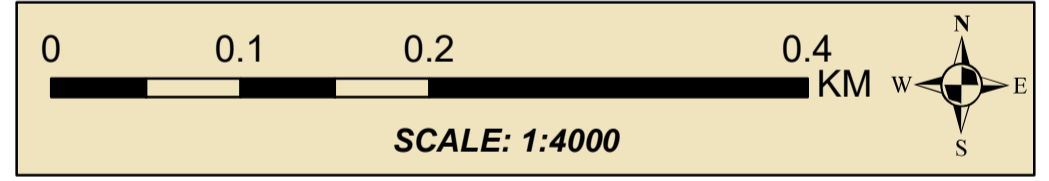
**KEY MAP: VILLAGE IN GOTHAPATNA IT ZONE**



**VILLAGE / MOUZA : DURGAPUR**


**LEGEND**

ZONE BOUNDARY	VILLAGE BOUNDARY	PLOT BOUNDARY
<b>LANDUSE</b>	<b>AGRICULTURAL &amp; FOREST USE ZONE</b>	<b>TRANSPORTATION USE ZONE</b>
RESIDENTIAL	AGRICULTURE	ROADS
RETAIL COMMERCIAL & BUSINESS	FOREST	RAILWAYS
WHOLESALE COMMERCIAL		BUS DEPOTS/STUCK TERMINALS
OPEN SPACE		REGULATED ZONE
UTILITY & SERVICES		FOREST BUFFER
INDUSTRIAL		
PUBLIC & SEMI PUBLIC		
MONUMENTS		
WATER BODIES		
ENVIRONMENTALLY SENSITIVE ZONE		



**NOTES:**

**BHUBANESWAR DEVELOPMENT AUTHORITY (BDA)**  
 AKASH SHOYA BUILDING, SACHIVALAYA MARG  
 BHUBANESWAR-751001



**ALL INDIA INSTITUTE OF LOCAL-SELF GOVERNMENT (AIIJSG)**

PROJECT OFFICE:  
 SYED MANZIL ACHARYAVIHAR SQUARE,  
 BHUBANESWAR-751022

CONSULTANT: *Shashi Kant Pandey*  
 (DR. SHASHIKANT PANDEY)

